

A RESOLUTION PROVIDING THE DURHAM-CHAPEL HILL-CARRBORO
TRANSPORTATION ADVISORY COMMITTEE WITH A RECOMMENDATION ON
THE 2025 REGIONAL TRANSPORTATION PLAN

Resolution No. 262002-03

WHEREAS, the Town of Carrboro has participated in regional transportation planning as a member of the Durham-Chapel Hill-Carrboro Metropolitan Planning Organization since the mid-1980s; and,

WHEREAS, the Durham-Chapel Hill-Carrboro Transportation Advisory Committee is preparing a 2025 Regional Transportation Plan; and,

WHEREAS, the Carrboro Board of Aldermen seeks ample opportunities to review and comment on regional transportation plans and policies; and

NOW, THEREFORE, BE IT RESOLVED by the Carrboro Board of Aldermen that the Aldermen recommend to the Transportation Advisory Committee that the 2025 Regional Transportation Plan should include:

1. Transit improvements should be implemented prior to pursuing roadway expansions.
2. Corrections should be made to the transit model network to more accurately reflect local and fixed guideway transit impacts.
3. A proposed high-capacity transit route currently runs from US 15-501/Franklin Street from I-40 to the Carrboro Town limits. This route should be extended into Carrboro down Main Street, South Greensboro Street, and Smith Level Road, terminating at Rock Haven Road.
4. Projects from the Town of Carrboro's connector roads plan should be added to the regional road network. These additions include the Seawell Connector, the connector between Lake Hogan Farm Road and Homestead Road, and the extensions of Pathway Drive, Tripp Farm Road, and Lake Hogan Farm Road.

This is the 1st day of October in the year 2002.

ATTACHMENT B

**PREFERRED OPTION OF THE
DCHC LONG-RANGE TRANSPORTATION PLAN**

Section 1 : Highway Preferred Option

Section 2 : Transit/Fixed Guideway preferred Option

Section 3 : Bicycle Preferred Option

Section 1 : Highway Preferred Option

Highway Preferred Option

No.	Project	X-Section	Project Limits	TIP #	alt	county
1	Alexander Dr	4-lane divided	Cornwallis Rd to Miami Blvd	U-3309	A	durham
2	Alexander Dr	4-lane divided	NC 54 to NC 55		M	durham
3	Alexander Dr	4-lane divided	NC 54 to Cornwallis Rd		M1	durham
4	Alston Ave Ext	3-lane	Holloway St to Old Oxford/Roxoboro	CIP/Bond	M	durham
5	Briggs Ave Ext	2-lane	So-Hi Dr to Riddle Rd		M	durham
6	Carver Street Ext	3-lane	Armfield St to Old Oxford Rd		A	durham
7	Cornwallis Rd	4-lane divided	NC 55 to Alexander Dr		M	durham
8	Cornwallis Rd Ext	2-lane divided	Miami Blvd to Page Rd		M1	durham
9	Davis Dr	4-lane divided	NC 55 to County Line	U-2405	A	durham
10	East End Connector	6-lane freeway	NC 147 to US 70 E		M	durham
11	Elizabeth Brady Rd Ext	4-lane divided	US 70 Business to St Mary's Rd	U-3808	A	orange
12	Estes Dr	3-lane	Greensboro Rd to NC 86	U-2909	A	orange
13	Farrington Mill Rd	4-lane	Jack Bennett to Durham Co line		M1	chatham
14	Farrington Mill Rd	4-lane	Barbee Chapel Rd to Chatham Co line		M1	durham
15	Farrington Rd	4-lane	Barbee Chapel Rd to Stagecoach		M1	durham
16	Fayetteville Rd	5-lane	Woodcroft Pkwy to South Point	CIP/Bond	A	durham
17	Fayetteville Rd	5-lane	Woodcroft Pkwy to Cornwallis Rd		M	durham
18	Garrett Rd	3-lane	NC 751 to US 15-501		M1	durham
19	Garrett Rd/Chapel Hill Rd	Upgrade	Intersection Improvements	U-3105	A	durham
20	Glover Rd	Interchg/4-lane divided	Glover Rd/NC 147 interchange; 147 to US 70		M	durham
21	Guess Rd	5-lane/4-lane divided	Carver St to Umstead Rd	U-2102	A	durham
22	Hillandale Rd	5-lane	I-85 to Horton Rd		M	durham
23	Hillandale Rd Ext	4-lane divided	Horton Rd to Guess Rd		M	durham
24	Hillsborough Rd	2-lane	Lorraine St to Old Fayettevill	U-3100	A	orange
25	Holloway Street	5-lane	US 70 to east of Junction Rd	U-4010	A	durham
26	Homestead Rd	3-lane	High School Rd to NC 86	U-2805	A	orange
27	Homestead Rd	3-lane	Old NC 86 to High School Rd		M	orange
28	Hopson-Page Rd Ext	5-lane	NC 54 to Page Rd	U-3853	A	durham
29	Horace Williams Rd Networ	2-lane	Horace Williams Campus		A	orange
30	I-40	8-lane freeway	NC 147 to Wake Co line	I-2204	A	durham
31	I-40	6-lane freeway	US 15-501 to NC 147	I-3306	A	durham
32	I-40	6-lane freeway	I-85 to US 15-501	I-3306	M	orange
33	I-40	HOV lane	Wake Co to NC 86		M1	durham
34	I-85	8-lane freeway	US 15-501 Bypass N to US 70	I-306	A	durham
35	I-85	6-lane	I-40 to the Durham Co line		M	orange
36	I-85	6-lane	US 70 to Red Mill Rd.			durham
37	I-85 N/US 70 E	Upgrade	Interchange	I-306	A	durham
38	Infinity Rd	3-lane	Roxboro Rd to Snow Hill Rd		M1	durham
39	Latta Rd	3-lane	Guess Rd to Roxboro Rd		M1	durham
40	Mason Farm Rd	realignment	Near S Columbia St		M	orange
41	Miami Blvd.	5-lane	Methodist Dr to Angier Ave	U-4011	A	durham
42	Midland Terrace	2-lane	NC 98 to Geer St		M	durham
43	MLK Parkway	4-lane divided	Old Chapel Hill Rd to NC 55	CIP/Bond	A	durham
44	MLK Pkwy	4-lane divided	NC 55 to Cornwallis Rd connector	U-2405	M	durham
45	NC 147	6-lane freeway	I-40 to County line		M	durham
46	NC 147	6-lane	Alston Ave to I-40		M1	durham
47	NC 147	HOV lane	East End Conn to I-40			durham
48	NC 54	6-lane divided	Burning Tree to Barbee Chapel	Private	A	orange
49	NC 54	4-lane divided	Slater Rd. to Wake Co line		M	durham
50	NC 54	4-lane divided	I-40 Interchange to NC 55		M	durham
	Alt=Alternative					
	A=Assumption	M=Moderate	M1=Moderate + 1			

Highway Preferred Option

No.	Project	X-Section	Project Limits	TIP #	alt	county
51	NC 54	6-lane	I-40 to Barbee Chapel Rd		M1	durham
52	NC 54/US 15501 Bypass	6-lane	Manning Dr to US 15501		M	orange
53	NC 54/NC 751/Garrett Rd	Upgrade	Intersection		M	durham
54	NC 54/Page Rd	4-lane divided	Davis Dr to Miami Blvd	R-2904	A	durham
55	NC 55	4-lane divided	Cornwallis Rd to Wake Co.	R-2906	A	durham
56	NC 55	5-lane	NC 147 to NC 98	U-3308	A	durham
57	NC 751	4-lane divided	US 64 to Durham Co line		M	chatham
58	NC 751	4-lane divided	Chatham Co line to S Roxboro St		M	durham
59	NC 86	4-lane divided	Homestead Rd to Whitfield Rd	U-2302	A	orange
60	NC 86	4-lane divided	Old NC 10 to US 70 Business		M	orange
61	NC 86	4-lane	US 70 Bypass to NC 57		M1	orange
62	NE Loop	4-lane divided	I-85 N to US 70 E	R-2631	A	durham
63	Northeast Creek Pkwy	2-lane	Cornwallis Rd to Ellis Rd	U-2831	A	durham
64	NW Loop	4-lane divided	I-85 North to Roxboro Rd.	R-2630	M	durham
65	Old NC 86	4-lane divided	I-40 to Oakdale Dr	Private	A	orange
66	Old NC 86	4-lane divided	Oakdale Dr to US 70 Business		M	orange
67	Old Oxford Rd	5-lane	Roxboro St to Hebron Rd.		M	durham
68	Page Rd	4-lane divided	I-40 to Page Rd Ext		M1	durham
69	Red Mill Rd	4-lane	I-85 to Old Oxford Rd			
70	Roxboro Road (501N)	6-lane	Duke Street to Goodwin Rd.			durham
71	Roxboro St Extension	4-lane divided	Hope Valley Farms to MLK Pkwy	Private	A	durham
72	S Roxboro St Ext	4-lane divided	Cornwallis Rd to MLK PKWay		M	durham
73	Scott King Rd	2-lane	Grandale Dr to NC 55		M	durham
74	Smith Level Rd	4-lane divided	Rock Haven Rd to NC 54 bypass	U-2803	A	orange
75	South Columbia St	2-lane	turn lanes	U-624	A	orange
76	South Point Pkwy	4-lane divided	NC 751 to Fayetteville Rd	Private	A	durham
77	Stadium Drive Ext	3-lane curb & gutter	Shaftsbury Dr to Kirkwood Dr	CIP/Bond	A	durham
78	Stagecoach Rd	4-lane	Farrington Mill Rd to NC 751		M1	durham
79	SW Durham Dr	2-lane	Rizzo Conf. Dr to I-40	Private	M	durham
80	SW Durham Pkwy	2-lane	Farrington Rd fm I-40 to Chape	existing	A	durham
81	SW Durham Pkwy	5-lane	Watkins Rd to US 15-501	Private	A	durham
82	SW Durham Pkwy	4-lane divided	NC 54 to Rizzo Conf. Driveway	Private	A	durham
83	UNC Access to the Bypass	4-lane	Manning Dr to NC 54/US 15501 bypass		M	orange
84	US 15-501	4-lane divided	Pittsboro Bpass to Orange Co. line	R-942	A	chatham
85	US 15-501	6-lane arterial	Mt Moriah Rd to Garrett Rd	U-4012	A	durham
86	US 15-501	6-lane divided	I-40 to Franklin St		A	orange
87	US 15-501	4-lane divided	Orange Co line to Chapel Hill	R-942	A	orange
88	US 15-501	6-lane freeway	Bypass to I-40 (freeway conversion)			durham
89	US 15-501 Bypass	6-lane freeway	Pickett Rd to Morreene Rd		M1	durham
90	US 70	6-lane	E of Cheek Rd to I-85 (incl. C	I-30	A	durham
91	US 70	6-lane freeway	Lynn Rd to west of NC 98	U-71	M	durham
92	US 70	6-lane divided	Lynn Rd to Wake Co line		M1	durham
93	US 70 Bypass	4-lane divided	NC 86 to I-85 at Durham Co line		M1	orange
94	US 70/Miami Blvd/Mineral		Intersection Upgrade	U-2808	A	durham
95	Weaver Dairy Rd	5-lane/4-lane divide	NC 86 to Erwin Rd	U-3306	A	orange
96	Weaver Dairy Rd Ext	4-lane	Horace Williams property to N	Private	A	orange
97	Western Bypass	2-lane	US 70 to NC 86		M	orange
98	Western Bypass-portion	2-lane	NC 86 to NC 57	R-3438/P	A	orange
99	Woodcroft Pkwy	2-lane divided	Barbee Rd to Carpenter-Fletch	Private	A	durham
100	Woodcroft Pkwy Ext	2-lane divided	Garrett Rd to Hope Valley Rd		M1	durham
	Alt=Alternative					
	A=Assumption	M=Moderate	M1=Moderate + 1			

Section 2 : Transit/Fixed Guideway preferred Option

TRANSIT Preferred Option

				Headway	
No.	Line	Intensive Transit Alternative NAME	Transit	am	pm
1	local bus	NORTH/SOUTH EXPRESS ob/NB	CHT	7.5	15
2	local bus	NORTH/SOUTH EXPRESS ib/SB'	CHT	7.5	15
3	local bus	C ROUTE OUTBOUND'	CHT	7.5	15
4	local bus	C ROUTE INBOUND	CHT	7.5	15
5	local bus	D ROUTE OUTBOUND	CHT	7.5	15
6	local bus	D ROUTE INBOUND	CHT	7.5	15
7	local bus	F ROUTE OUTBOUND	CHT	7.5	15
8	local bus	F ROUTE INBOUND	CHT	7.5	15
9	local bus	G ROUTE OUTBOUND	CHT	7.5	15
10	local bus	G ROUTE INBOUND	CHT	7.5	15
11	local bus	J ROUTE OUTBOUND'	CHT	7.5	15
12	local bus	J ROUTE INBOUND	CHT	7.5	15
13	local bus	N ROUTE OUTBOUND	CHT	7.5	15
14	local bus	N ROUTE INBOUND	CHT	7.5	15
15	local bus	Airport Road Express (NU Route) OB	CHT	7.5	15
16	local bus	Airport Road Express (NU Route) IB	CHT	7.5	15
17	local bus	S ROUTE OUTBOUND	CHT	7.5	15
18	local bus	S ROUTE INBOUND	CHT	7.5	15
19	local bus	T ROUTE OUTBOUND	CHT	7.5	15
20	local bus	T ROUTE INBOUND	CHT	7.5	15
21	local bus	U ROUTE OUTBOUND	CHT	7.5	15
22	local bus	U ROUTE INBOUND	CHT	7.5	15
23	local bus	H EXPRESS OUTBOUND	CHT	7.5	15
24	local bus	H EXPRESS INBOUND	CHT	7.5	15
25	local bus	CARRBORO EXPRESS OUTBOUND	CHT	7.5	15
26	local bus	CARRBORO EXPRESS INBOUND	CHT	7.5	15
27	local bus	EU SHUTTLE OUTBOUND	CHT	7.5	15
28	local bus	EU SHUTTLE INBOUND	CHT	7.5	15
29	local bus	BCBS PARK RIDE OUTBOUND	CHT	7.5	15
30	local bus	BCBS PARK RIDE INBOUND	CHT	7.5	15
31	local bus	JONES FERRY PARK RIDE OUTBOUND	CHT	7.5	15
32	local bus	JONES FERRY PARK RIDE INBOUND	CHT	7.5	15
33	local bus	A ROUTE OUTBOUND	CHT	7.5	15
34	local bus	A ROUTE INBOUND	CHT	7.5	15
35	local bus	V ROUTE OUTBOUND	CHT	7.5	15
36	local bus	V ROUTE INBOUND	CHT	7.5	15
37	local bus	MAIN&ROBERSON->ELLIOTT&US 15/501'	CHT	7.5	15
38	local bus	:ILLIOTT&US 15/501->MAIN&ROBERSON'	CHT	7.5	15
39	local bus	Weaver Dairy Road loop [CH6]	CHT	7.5	15
40	local bus	:S&COLUMBIA->LAUREL H&EPHESUS	CHT	15	15
41	local bus	LAUREL H&EPHESUS CH->S&COLUM	CHT	15	15
42	local bus	Downtown Carrboro - UNC loop [CH12]	CHT	7.5	15
43	local bus	Liggett Myers->DENFIELD&ROXBR'	DATA	7.5	15
44	local bus	DENFIELD&ROXBR->Liggett Myers'	DATA	7.5	15
45	local bus	Liggett Myers->CARVER&FRONT'	DATA	7.5	15
46	local bus	CARVER&FRONT->Liggett Myers'	DATA	7.5	15
47	local bus	ALSTON STA->HOLDER&SHERRON	DATA	7.5	15
48	local bus	HOLDER&SHERRON->ALSTON STA	DATA	7.5	15
49	local bus	Liggett Myers->HOLLOWAY/VILLAG'	DATA	7.5	15
50	local bus	HOLLOWAY/VILLAG->Liggett Myers'	DATA	7.5	15
51	local bus	Liggett Myers->N.DUKE MALL	DATA	7.5	15
52	local bus	N.DUKE MALL->Liggett Myers	DATA	7.5	15
53	local bus	Liggett Myers->S.SQUARE MALL	DATA	7.5	15
54	local bus	S.SQUARE MALL->Liggett Myers	DATA	7.5	15

TRANSIT Preferred Option

No.	Line	NAME	Transit	am	pm
55	local bus	Ligg Myers->NEAL&MEADOWBROOK	DATA	7.5	15
56	local bus	:NEAL&MEADOWBROOK->Ligg Myers'	DATA	7.5	15
57	local bus	Liggett Myers->S.ROXBORO ST.'	DATA	7.5	15
58	local bus	S.ROXBORO ST.->Liggett Myers'	DATA	7.5	15
59	local bus	Ligget Myers->HOLMES REC.CTR'	DATA	7.5	15
60	local bus	HOLMES REC.CTR->Ligget Myers'	DATA	7.5	15
61	local bus	Liggett Myers->DURH.REG.HOSP'	DATA	7.5	15
62	local bus	DURH. REG.HOSP->Ligget Myers'	DATA	7.5	15
63	local bus	Ligget Myers->S.SQUARE MAL'	DATA	7.5	15
64	local bus	S.SQUARE MAL->Ligget Myers'	DATA	7.5	15
65	local bus	9TH ST(Buchanan)->DUKE/VA H'	DATA	7.5	15
66	local bus	DUKE/VA H->9TH ST(Buchanan)'	DATA	7.5	15
67	local bus	Liggett Myers->S.PARK STA	DATA	7.5	15
68	local bus	S.PARK STA->Liggett Myers'	DATA	7.5	15
69	local bus	NCCU->HOLLOWAY&LYNN'	DATA	7.5	15
70	local bus	HOLLOWAY&LYNN->NCCU	DATA	7.5	15
71	local bus	FAYTTVL&CORNWLLS->HW54&ALSTN'	DATA	7.5	15
72	local bus	HW54&ALSTN->FAYTTVL&CORNWLLS'	DATA	7.5	15
73	local bus	DA VINC&HINSN->HORTN&HLNDL'	DATA	7.5	15
74	local bus	HORTN&HLNDL->DA VINC&HINSN'	DATA	7.5	15
75	local bus	15/501&SCARLTT->ACADMY&PICKT'	DATA	7.5	15
76	local bus	ACADMY&PICKTT->15/501&SCARLT'	DATA	7.5	15
77	local bus	N.PARK->WAKE FORES&SHERRON'	DATA	7.5	15
78	local bus	WAKE FORES&SHERRON->N.PARK'	DATA	7.5	15
79	local bus	Ligget Myer->TOREDG&SNOWHL'	DATA	7.5	15
80	local bus	TOREDG&SNOWHL->Ligget Myer'	DATA	7.5	15
81	local bus	S.SQ.MALL->N.PARK	DATA	7.5	15
82	local bus	:N.PARK->S.SQ.MALL'	DATA	7.5	15
83	local bus	n dur exp>leggett myers -501 snow hill	DATA	7.5	15
84	local bus	n dur exp>501 snow hill - liggett myers	DATA	7.5	15
85	local bus	:DA VINCI&HINSN->INFIN&ROXBR'	DATA	7.5	15
86	local bus	INFIN&ROXBR->DA VINCI&HINSN'	DATA	7.5	15
87	local bus	W.CAMPUS->E.CAMPUS	DUKE	7.5	15
88	local bus	E.CAMPUS->W.CAMPUS'	DUKE	7.5	15
89	local bus	DUKE E/CENT/W EB:W.->E.CAMPUS'	DUKE	7.5	15
90	local bus	T,ID=DUKE E/CENT/W WB:E.->W.CAMPUS	DUKE	7.5	15
91	local bus	DUKE SCIENCE DR LOOP:CLOCKWISE'	DUKE	7.5	15
92	local bus	DUKE SCIENCE DR LOOP:COUNTER-CLOCKWISE'	DUKE	7.5	15
93	local bus	DUKE MED.CTR.->GREYSTONE'	DUKE	7.5	15
94	local bus	GREYSTONE->DUKE MED.CTR.'	DUKE	7.5	15
95	local bus	T,ID=DUKE MED 3 WITH STOP NB:ENTRY 11->PG3	DUKE	7.5	15
96	local bus	PG3->ENTRY 11	DUKE	7.5	15
97	local bus	DUKE HOSP N.->ERWIN SQ	DUKE	7.5	15
98	local bus	ERWIN SQ->DUKE HOSP N.	DUKE	7.5	15
99	local bus	RT LOT->ENTR 11'	DUKE	7.5	15
100	local bus	ENTR 11->RT LOT'	DUKE	7.5	15
101	local bus	:E.CAMPUS->DUKE VILLA	DUKE	7.5	15
102	local bus	DUKE VILLA->E.CAMPUS	DUKE	7.5	15
103	local bus	ROXBR&LAWSN->ALSTN STA'	NCCU	7.5	15
104	local bus	ALSTN STA->ROXBR&LAWSN'	NCCU	7.5	15
105	local bus	CU CIRCULAR:FAYETTVILL:GEORG-MOLINE	NCCU	7.5	15
106	local bus	DUKE MED.CTR.->S.PARK	TTA	7.5	15
107	local bus	S.PARK->DUKE MED.CTR.	TTA	7.5	15
108	local bus	S.PK->SO-HI DR&ENFIELD DR'	TTA	7.5	15
109	local bus	SO-HI DR&ENFIELD DR->S.PK'	TTA	7.5	15
110	local bus	S.PARK->N.PARK'	TTA	7.5	15

TRANSIT Preferred Option

No.	Line	NAME	Transit	am	pm
111	local bus	N.PARK->S.PARK	TTA	7.5	15
112	local bus	MORRISVILLE->S.PARK'	TTA	7.5	15
113	local bus	S.PARK->MORRISVILLE'	TTA	7.5	15
114	local bus	MORRISVILLE->S.PARK	TTA	7.5	15
115	local bus	S.PARK->MORRISVILLE	TTA	7.5	15
116	local bus	MORRISVILLE->S.PARK	TTA	7.5	15
117	local bus	:S.PARK->MORRISVILLE	TTA	7.5	15
118	local bus	S.SQUARE-woodcroft	DATA	7.5	15
119	local bus	woodcroft-S.SQUARE	DATA	7.5	15
120	local bus	D-TOWN->NC98/MN SPR	DATA	7.5	15
121	local bus	NC98/MN SPR->D-TOWN	DATA	7.5	15
122	local bus	DATA 20 UNIV DR >RTP OB	DATA	7.5	15
123	local bus	DARA 20 RTP >UNIV DR IB	DATA	7.5	15
124	local bus	SPOINT->N-GATE	DATA	7.5	15
125	local bus	N-GATE->SPOINT	DATA	30	30
126	local bus	N-GATE->SPOINT	DATA	7.5	15
127	local bus	CARR N TRANSITION'	CHT	7.5	15
128	local bus	CARR N TRANSITION	CHT	7.5	15
129	local bus	I40/15501->FRANKLIN/UNC	CHT	7.5	15
130	local bus	FRANKLIN/UNC->I40/15501	CHT	7.5	15
131	local bus	MAIN&ROBERSON->ELLIOTT&US 15/501', shuttle	CHT	15	30
132	local bus	laurel hill loop-meadowmont shuttle	CHT	15	30
133	local bus	HORAC WILLIAMS->UNC	CHT	7.5	15
134	local bus	:HORAC WILLIAMS->UNC	CHT	7.5	15
135	local bus	UNC->MASON FARM	CHT	7.5	15
136	local bus	MASON FARMUNC->UNC	CHT	7.5	15
137	express bus	SOUTHERN VILLAGE->UNC	CHT	7.5	15
138	express bus	SOUTHERN VILLAGE->UNC	CHT	7.5	15
139	express bus	MASON FARM-AIRPRT-HORAC WMS	CHT	7.5	15
140	express bus	HORAC WMS AIRPORT-MASON FAM	CHT	7.5	15
141	express bus	SPR F(At Spr)->WAKE F'	TTA	7.5	15
142	express bus	WAKE F->SPR F(At Spr)	TTA	7.5	15
143	express bus	Harrington Sta->CLAYTON	TTA	7.5	15
144	express bus	CLAYTON->HARRINGTON STA	TTA	7.5	15
145	express bus	:H->CH'	ORANGE	7.5	15
146	express bus	CH->H'	ORANGE	7.5	15
147	express bus	H->DUKE MED	TTA	7.5	15
148	express bus	DUKE MED->H	TTA	7.5	15
149	express bus	D-TWN->NIEHS/EPA	DATA	7.5	15
150	express bus	NIEHS/EPA->D-TOWN	DATA	7.5	15
151	express bus	UNC->HORAC WILLIAMS EXP	CHT	7.5	15
152	express bus	UNC->HORAC WILLIAMS EXP	CHT	7.5	15
153	express bus	SOUTH ORANGE EXPRESS	CHT	7.5	15
154	express bus	SOUTH ORANGE EXPRESS	CHT	7.5	15
155	express bus	UNC->HILLSBORO EXPRESS	CHT	7.5	15
156	express bus	UNC->HILLSBORO EXPRESS	CHT	7.5	15
157	express bus	:GOVERNOR PLACE EXPRESS	CHT	7.5	15
158	express bus	GOVERNOR PLACE EXPRESS changes in italics-->	CHT	7.5	15
159	TTA Rail Ph-1	DUKE HOSPITAL/VA STAT->SPRING FOREST STA'	TTA RAIL	7.5	15
160	TTA Rail Ph-1	SPRING FOREST STA->DUKE HOSPITAL/VA STAT'	TTA RAIL	7.5	15
161	express bus	laurel hill loop-meadowmont IB'	CHT	7.5	15
162	express bus	meadowmont-laurel hill loop OB'	CHT	7.5	15
163	express bus	UNC-->H Williams-->Timberlyne, OB [CH7]	CHT	7.5	15
164	express bus	UNC-->H Williams-->Timberlyne, IB [CH7]	CHT	7.5	15
165	express bus	- Duplicate listing of route # 6-3 below	CHT	15	30
166	express bus	Duplicate listing of route # 6-4 below	CHT	15	30

TRANSIT Preferred Option

No.	Line	NAME	Transit	am	pm
167	local bus	UNI DR->RTP	DATA	7.5	15
168	local bus	UNI DR->RTP	DATA	7.5	15
169	local bus	UNC->PITTSBORO	CHT	7.5	15
170	local bus	PITTSBORO->UNC	CHT	7.5	15
171	local bus	unc/nc54-friday ctr IB'	CHT	15	30
172	local bus	friday ctr-unc/nc54 OB'	CHT	15	30
173	local bus	54/farrton/barbee chapel loop'	CHT	7.5	15
174	local bus	MEADOWMONT --> 15-501 & UNIV MALL	CHT	7.5	15
175	local bus	15-501 & UNIV MALL --> MEADOWMONT	CHT	7.5	15
176	local bus	Duplicate listing of route # 7-39 above	CHT	15	30
177	local bus	Duplicate listing of route # 7-40 above	CHT	15	30
178	local bus	unc-jack bennett IB', p&r shuttle	CHT	7.5	15
179	local bus	jack bennett-unc OB'	CHT	7.5	15
180	local bus	'D7SP SOUTHPOINT MALL: OB	DATA	7.5	15
181	local bus	SPR SOUTHPOINT MALL: IB	DATA	7.5	15
182	local bus	DTT EPA local: OB	DATA	7.5	15
183	local bus	DTT EPA local: IB'	DATA	7.5	15
184	local bus	NCCU CAMPUS: LOOP	DATA	7.5	15
185	local bus	CENT MED PK WILLOWDALE: OB	DATA	7.5	15
186	local bus	CENT MED PK WILLOWDALE: IB	DATA	7.5	15
187	local bus	NC98 US70 SOUTH MIAMI: OB	DATA	7.5	15
188	local bus	NC98 US70 SOUTH MIAMI: IB	DATA	7.5	15
189	local bus	NORTHGATE RTP: INBOUND	DATA	7.5	15
190	local bus	NORTHGATE RTP: OUTBOUND	DATA	7.5	15
191	local bus	DUR REG HOSP DUKE MED CTR: OB'	DATA	7.5	15
192	local bus	DUR REG HOSP DUKE MED CTR: IB	DATA	7.5	15
193	local bus	Jones Ferry P&R Exp	CHT	30	15
194	local bus	Jones Ferry P&R Exp	CHT	30	15
195	local bus	BCBS Express	CHT	30	15
196	local bus	BCBS Express	CHT	30	15
197	local bus	DNTN DTECH SNOW OB	DATA	7.5	15
198	local bus	DNTN DTECH SNOW IB	DATA	7.5	15
199	local bus	NGATE RTP W OB	DATA	7.5	15
200	local bus	NGATE RTP W IB	DATA	7.5	15
201	local bus	NGATE RTP E OB	DATA	7.5	15
202	local bus	NGATE RTP E IB	DATA	7.5	15
203	local bus	DREGHOSP DUKE OB	DATA	7.5	15
204	local bus	DREGHOSP DUKE IB	DATA	7.5	15
205	express bus	GREEN LINE EXP OB	TTA	7.5	15
206	express bus	GREEN LINE EXP IB	TTA	7.5	15
207	express bus	HILLS-DURHAM EXP OB	TTA	7.5	15
208	express bus	HILLS-DURHAM EXP IB	TTA	7.5	15
209	express bus	DURHAM CH EXP OB	TTA	7.5	15
210	express bus	DURHAM CH EXP IB	TTA	7.5	15
211	express bus	CHAP HILL-RTP EXP OB	TTA	7.5	15
212	express bus	CHAP HILL-RTP EXP IB	TTA	7.5	15
213	express bus	N. CHAP HILL-RTP EXP OB	TTA	7.5	15
214	express bus	N. CHAP HILL-RTP EXP IB	TTA	7.5	15
215	express bus	TREYBURN EXP OB	TTA	7.5	15
216	express bus	TREYBURN EXP IB	TTA	7.5	15
217	express bus	DUKE-S.PARK STAT EXP OB	TTA	7.5	15
218	express bus	DUKE-S.PARK STAT EXP IB	TTA	7.5	15
219	express bus	DNTN DUR-STALLNGS EXP OB	TTA	7.5	15
220	express bus	DNTN DUR-STALLNGS EXP IB	TTA	7.5	15
221	express bus	N GATE-S POINT EXP OB	TTA	7.5	15
222	express bus	N GATE-S POINT EXP IB	TTA	7.5	15

TRANSIT Preferred Option

No.	Line	NAME	Transit	am	pm
223	local bus	DATA:feeder16 Treyburn Station, loop',	DATA	7.5	15
224	local bus	Eno DR. Station, OB',	DATA	7.5	15
225	local bus	Eno DR. Station, IB',	DATA	7.5	15
226	local bus	Eno Station, Loop',	DATA	7.5	15
227	local bus	DurRegHosp-Main,OB',	DATA	7.5	15
228	local bus	Main St-Dur Reg Hosp,IB',	DATA	7.5	15
229	local bus	Orangefactoryrd-term1 OB',	DATA	7.5	15
230	local bus	Orangefactoryrd-term1 IB',	DATA	7.5	15
231	local bus	dur reghosp OB',	DATA	7.5	15
232	local bus	dur reghosp IB',	DATA	7.5	15
233	local bus	S SQUARE STA Shuttle OB',	DATA	7.5	15
234	local bus	S SQUARE STA Shuttle IB',	DATA	7.5	15
235	local bus	S SQUARE Feeder OB',	DATA	7.5	15
236	local bus	S SQUARE Feeder IB',	DATA	7.5	15
237	local bus	Dtwn Terminal Feeder OB',	DATA	7.5	15
238	local bus	Dtwn Terminal Feeder IB',	DATA	7.5	15
239	local bus	Dtwn Terminal Shuttle OB',	DATA	7.5	15
240	local bus	Dtwn Terminal Shuttle IB',	DATA	7.5	15
241	local bus	Joyner/Club/Duke OB'	DATA	7.5	15
242	local bus	Joyner/Club/Duke IB	DATA	7.5	15
243	local bus	Meridian Pkway feeder OB'	DATA	7.5	15
244	local bus	Meridian Pkway feeder IB	DATA	7.5	15
245	local bus	Woodcroft ShopCtr feeder OB,	DATA	7.5	15
246	local bus	Woodcroft ShopCtr feeder IB	DATA	7.5	15
247	local bus	Riddle Sta feeder OB	DATA	7.5	15
248	local bus	Riddle Sta feeder IB	DATA	7.5	15

Fixed Guideway – Preferred Option

The following fixed guideway corridors along with their associated feeder bus service are included in the proposed preferred of the Long-Range Transportation Plan. Fixed guideway requires a feeder bus network to serve the stations. Transit routes have been revised to serve this purpose. Therefore, there is a reorientation of some routes in this preferred option which differs from the previous intensive transit.

- 1 Phase I Regional Rail: Raleigh to Downtown Durham (this is represented on the map but is assumed as a given for the analysis)
- 2 Phase II Regional Rail: US 15-501 Rail & Busway Corridor, from Durham to Chapel Hill: Corridor A heading south from Duke crossing US 15-501 at S. Square heading south of US 15-501 across I-40 veering south through Meadowmont along NC 54 to NC 54 Bypass west to Manning Drive.
- 3 NC 54 Guideway : Chapel Hill to the RTP Corridor, from Chapel Hill to RTP/Airport via NC 54 Corridor. This corridor would also serve the airport (Rail & Busway)
- 4 Chapel Hill to Horace Williams Corridor, using the existing rail corridor from Horace Williams south to UNC/Chapel Hill/Carrboro
- 5 Airport Connection from the Phase I Regional Rail Corridor to RDU International Airport.

Section 3 : Bicycle Preferred Option

Preferred Bicycle Option

Chatham County

<u>Project</u>	<u>Facility Type</u>	<u>Project Limits</u>	<u>TIP #</u>
1 NC 751	bike lanes		
2 American Tobacco Tr.	bike path		
3 Farrington Rd.	bike lanes	Mt. Carmel Church Rd. to Farrington Mill Rd.	

Durham County (Urban Routes in City of Durham)

<u>Project</u>	<u>Facility Type</u>	<u>Project Limits</u>	<u>TIP #</u>
1 Alexander Dr.	Bicycle Lane	T.W. Alexander Dr. from NC 54 to S. Miami Blvd.	
2 Alston Ave.	Bicycle Lane	Includes the proposed Alston Ave. extension from Holloway St. to Roxboro Rd. and Old Oxford Highway, and the existing Alston Ave. from the Holloway St. to the Durham Co. Line.	
3 American Tobacco Trail	Bicycle Lane	The American Tobacco Trail is a proposed off road bicycle trail that will be constructed along the abandoned Norfolk Southern Railroad corridor from its terminus in downtown Durham (at the proposed new Durham Bulls Ballpark) to the Chatham County Line.	
4 Angier Ave.	Bicycle Lane	Angier Ave. from Lynn Rd. Extension to S. Miami Blvd.	
5 Barbee Chapel Rd.	Bicycle Lane	Barbee Chapel Rd. from NC 54 to Stagecoach Rd.	
6 Broad/Sunset/Maryland St.	Bicycle Lane	Broad St. from Carver St., connecting with Sunset Ave. near Guess Rd. intersection, connecting to Club Blvd. via Maryland Ave.	
7 Campus Dr.	Bicycle Lane	Campus Dr. from Academy Rd. to Duke University East Campus.	
8 Carver St.	Bicycle Lane	Carver St. from Cole Mill Rd. and Rose of Sharon Rd. to Old Oxford Rd. This route should include bicycle improvements to short segment of Rose of Sharon Rd linking Carver St. and Cole Mill Rd.	
9 Club Blvd./E. Greer/Ferrel Road	Bicycle Lane	Traveling west to east, this route will follow Club Blvd. From Hillandale Rd. to East Greer St., Ferrel Rd. connection back to East Greer St., and then travel on East Greer St. ending at Red Mill Rd. (connection to county bicycle route).	
10 Cole Mill Rd.	Bicycle Lane	Cole Mill Road from Eno River State Park to Hillsborough Road (Bus. US 70).	
11 Cornwallis Rd.	Bicycle Lane	Cornwallis Rd. from Pickett Road to S. Miami Blvd. In Research Triangle Park.	
12 Davis Dr.	Bicycle Lane	Davis Dr. from Cornwallis Rd. to Hopson Rd.	
13 Downtown Durham Routes	Bicycle Lane	W. Main St. from Hillsborough Rd. to the Downtown Loop, the Downtown Loop in its entirety, and east E. Main St. from the Downtown Loop to Alston Ave.	
14 Downtown Route to East Durham	Bicycle Lane	Traveling west to east, this route will follow Liberty St. From the downtown loop to Herbert St., Herbert St. From Liberty St. to Holloway St. to Junction Rd.,	

			Junction Rd. to Ross Rd., to Chandler Rd., north on Clayton Rd. to Freeman Rd., ending at Eno Drive. (On road improvements are not recommended for non thoroughfare residential streets along this route.)
15	Durham Inner Route (proposed)	Bicycle Lane	Includes Cornwallis Rd.-Riddle Rd. Connector (proposed), Riddle Rd., Glover Rd., Lynn Road connector (proposed), Lynn Road, Midland Terrace and Midland Terrace Extension (proposed).
16	Eno Drive (Proposed)	Bicycle Lane	Eno Drive from US 70 Business (west Durham) to US 70 at the Wake Co. Line (east Durham).
17	Erwin Rd. - to Chapel Hill	Bicycle Lane	Erwin Rd. from NC 751 to the Orange Co. Line.
18	Erwin Rd. - Duke Campus Segment	Bicycle Lane	Erwin Rd. from Ninth St. to NC 751 (Cameron Blvd.)
19	Fayetteville St.	Bicycle Lane	Fayetteville St. from Cornwallis Rd. to Main St.
20	Fulton St. / Hillandale Rd.	Bicycle Lane	Hillandale Rd. from Carver St. to Hillsborough Rd., Fulton St. from Hillsborough Rd. to Erwin Rd.
21	Guess Rd.	Bicycle Lane	Guess Rd. from Latta Rd. to Carver St.
22	Guthrie Ave./ Briggs Ave.	Bicycle Lane	Guthrie Ave. from Liberty St. to Angier Ave., and Briggs Ave. from Angier Ave. to So-Hi Dr. (joins Ed Cook Alignment). This connector route should include bicycle improvements to short route segment on Angier Ave. between Guthrie Ave. and Briggs Ave.
23	Hillsborough Rd.	Bicycle Lane	Hillsborough Rd. from Cole Mill Rd. to W. Main St.
24	Hopson Rd.	Bicycle Lane	Hopson Rd. from NC 751 to NC 54 (includes proposed extensions of Hopson Rd.).
25	Latta Rd.	Bicycle Lane	Latta Road from Guess Road to Roxboro Road.
26	SW Durham Dr.. / Farrington Rd	Bicycle Lane	Proposed Laurel Dr. from NC 54 to Farrington Rd., and Farrington Rd. to Durham-Chapel Hill Rd.
27	Lumley Rd.	Bicycle Lane	Lumley Rd. from S. Miami Blvd. to the Wake Co. Line.
28	Martin Luther King, Jr. Pkwy (proposed)	Bicycle Lane	proposed Martin Luther King, Jr. Pkwy from University Dr. to Cornwallis Rd.
29	Massey Chapel Rd / Barbee Rd	Bicycle Lane	Massey Chapel Rd from NC 751 to Fayetteville Rd., and Barbee Rd. from Fayetteville Rd. to Woodcroft Pkwy.
30	Mineral Springs Rd./ Sherron Rd.	Bicycle Lane	Mineral Springs Rd. from Miami Blvd. to Sherron Rd., and Sherron Rd. from Minerals Springs Rd. to Eno Dr.
31	Morris St./ Washington St./ Leon St.	Bicycle Lane	The route includes Morris Street from the Downtown Loop to Washington Street, following Washington Street to Leon Avenue, following Leon Avenue to Broad St..
32	Ninth St. (Bus. US 70)	Bicycle Lane	Ninth St. from Club Blvd. to Main St.
33	NC 54	Bicycle Lane	NC 54 from Greenwood Rd. in Chapel Hill to Page Rd. interchange (east of Research Triangle Park).
34	NC 751: US 70 to University Dr.	Bicycle Lane	NC 751 from the US 70 (Hillsborough Rd.) to University Dr. Includes Cameron Blvd. and Academy Rd.
35	NC 751: Hope Valley Rd.	Bicycle Lane	Hope Valley Rd. from University Dr. to NC 54.
36	NC 751: NC 54 to Chatham Co. Line	Bicycle Lane	NC 751 from NC 54 to Chatham Co. Line.
37	Old Oxford Hwy	Bicycle Lane	Old Oxford Hwy from Roxboro St. to Eno Dr.
38	Pickett Rd.	Bicycle Lane	Pickett Rd. from Erwin Rd. to Cornwallis Dr.
39	Roxboro Rd. (US 501)	Bicycle Lane	Short segment of Roxboro Rd. from Old Oxford Rd. to Carver St.
40	Stadium Dr./	Bicycle Lane	Stadium Dr. from Eno Drive to Olympic Ave., and

	Olympic Ave.		Olympic Ave. to Roxboro St.
41	Stagecoach Rd.	Bicycle Lane	Stagecoach Rd. from Farrington Rd. to NC 751.
42	So-Hi / Ellis / NE Pkwy	Bicycle Lane	Traveling east to west, this route will follow Ellis Rd. from S. Miami Blvd. to So-Hi Dr., then follow So-Hi Dr. to the proposed North-East Creek Pkwy, and follow N-East Creek Pkwy to Cornwallis Rd.
43	S. Miami Blvd.	Bicycle Lane	S. Miami Blvd. from US 70 to NC 54.
44	S. Roxboro St. Ext.	Bicycle Lane	S. Roxboro St. Ext. from Cornwallis Rd. to Hope Valley Rd.
45	Umstead/Enterprise/Forest Hills	Bicycle Lane	Follows Umstead St. from Fayetteville St. to Enterprise St., Enterprise St. to Forest Hills Blvd., and then Forest Hills Blvd. to University Dr.
46	University Dr./Durham-Chapel Hill Rd.	Bicycle Lane	Lakewood Rd. / University Dr. from Blackwell St. to Garret Rd., and Old Durham-Chapel Hill Rd. from Garret Rd. to US 15-501 (in Chapel Hill).
47	Woodcroft Pkwy	Bicycle Lane	Woodcroft Pkwy from Hope Valley Rd. to Alston Ave.
48	US 15-501 Corridor	Bicycle Lane	US 15-501 Corridor (Chapel Hill-Durham Blvd.) from Old Durham-Chapel Hill Rd. to Academy Rd. (NC 751) in Durham.
49	Blackwell St.	Bicycle Lane	Blackwell St. from Lakewood Dr. to the Downtown Loop.
50	NC 54	bike lanes	Orange Co. Line to the Wake Co. Line
51	NC 751	bike lanes	Chatham Co. Line to Cornwallis Rd.
52	Cornwallis Rd.	bike lanes	Orange Co. Line to Miami Blvd.
53	Chapel Hill Rd.	bike lanes	University Dr. via Anderson and Broad to Broad St. at Carver St.
54	Rose of Sharon Rd.	bike lanes	Cole Mill Rd. via Carver St. to Old Oxford Rd. at Hamlin Rd.
55	Cole Mill Rd.	bike lanes	Hillsborough Rd. to the Orange Co. Line
56	Holloway St.	bike lanes	Roxboro St. to the Wake Co. Line
57	Pettigrew St. and Blackwell St.	bike lanes	S. Briggs Ave. and Riddle Rd. to S. Alston Ave. at Alexander Dr.
58	Pope Rd.	bike lanes	Ephesus Church Rd. at the Orange Co. Line to Old Durham-Chapel Hill Rd.
59	Garrett Rd.	bike lanes	NC 751 to Old Durham-Chapel Hill Rd.
60	Leon St.	bike lanes	Broad St. via Glendale Ave. and Washington St. to Foster St. and Chapel Hill St.
61	Alston Ave. Ext.	bike lanes	Holloway St. to Old Oxford Rd./Roxboro St.
62	Woodcroft Pkwy	bike lanes	Barbee Rd. to Carpenter Fletcher Rd.
63	Davis Dr.	wide outside lanes	Wake Co. Line to I-40
64	Hillandale Rd.	wide outside lanes	I-85 to Carver St.
65	Umstead Rd.	bike lanes	Cole Mill Rd. to Guess Rd.

Orange County (Urban Routes in Town of Chapel Hill)

<u>Project</u>	<u>Facility Type</u>	<u>Project Limits</u>	<u>TIP #</u>
1 Booker Creek Road / Old Oxford Road	Bicycle Lane	Traveling north to south, this route follows Booker Creek Road from Honeysuckle Road to Old Oxford Road, and Old Oxford Road to Erwin Road.	
2 Boundary Street	Bicycle Lane	Boundary Street from Country Club Road to Rosemary Street.	
3 Burning Tree Drive / Pinehurst Drive	Bicycle Lane	Burning Tree Drive from NC 54 to Pinehurst Drive, and Pinehurst Drive to Ephesus Church Road.	
4 Cameron Avenue	Bicycle Lane	Cameron Avenue from Pittsboro Street to Raleigh Street	
5 Caswell / Curtis /	Bicycle Lane	Traveling from south to north, this route follows	

	Lake Shore / Honeysuckle / Sedgefield Drive		Caswell Road from Estes Drive to Curtis Road, Curtis Road to Lake Shore Drive, Lake Shore to Honeysuckle Road, and Honeysuckle to Sedgefield Drive, ending at Weaver Dairy Road.
6	Culbreth Road	Bicycle Lane	Culbreth Road from Smith Level Road to US 15-501 South.
7	Elliot Road	Bicycle Lane	Elliot Road from Curtis Road to East Franklin Street.
8	Ephesus Church Road	Bicycle Lane	Ephesus Church Road from Fordham Blvd. to King Road.
9	Erwin Road	Bicycle Lane	Erwin Road from 15-501 to Durham County Line
10	Estes Drive	Bicycle Lane	Estes Drive from Carrboro city limits 15-501 Bypass.
11	Finley Golf Course Road / Mason Farm Road	Bicycle Lane	Traveling north to south, this route follows Finley Golf Course Road to Mason Farm Road, and Mason Farm Road to Fordham Blvd.
12	Fordham Blvd. (US 15-501 Bypass)	Bicycle Lane	15-501 Bypass from SR1838 (old Durham/Chapel Hill Road) to Culbreth Road.
13	Franklin Street	Bicycle Lane	Franklin Street from Boundary Street to Durham Chapel Hill Road.
14	Homestead Road	Bicycle Lane	Homestead Road from Airport Road to Old NC 86.
15	Manning Drive	Bicycle Lane	Manning Drive from Fordham Blvd. to South Columbia Street.
16	Mason farm Road	Bicycle Lane	mason farm Road from Fordham Blvd. to South Columbia Street.
17	Merritt Mill Road	Bicycle Lane	Merritt Mill Road from Cameron Avenue to the NC 54 Bypass.
18	Mount Carmel Church Road	Bicycle Lane	Mount Carmel Church Road from US 15-501 South to the Chatham County line.
19	NC 86 (Airport Road)	Bicycle Lane	NC 86 north from Columbia Street to Whitfield Road. Possibility of improvements to NC 86 from Whitfield Road to Hillsborough should be examined.
20	Old Durham-Chapel Hill Road	Bicycle Lane	Old Durham Chapel Hill Road from US 15-501 to Durham County line.
21	Piney Mountain Road	Bicycle Lane	Piney Mountain Road from Airport Road to Weaver Dairy Road via Cedar Hills Circle.
22	Pittsboro Street	Bicycle Lane	Pittsboro Street from Cameron Avenue to South Columbia Street.
23	Rosemary Street	Bicycle Lane	Rosemary Street from Boundary Street to Carrboro City limits.
24	Seawell School Road	Bicycle Lane	Seawell School Road from Homestead Road to Estes Drive Extension.
25	Smith Level Road	Bicycle Lane	Smith Level Road from NC 54 Bypass to Culbreth Road.
26	South Columbia Street	Bicycle Lane	South Columbia Street from Airport Road to US 15-501 Bypass.
27	South Raleigh Road (NC 54)	Bicycle Lane	NC 54 from Country Club Road to the Durham County line.
28	Sunrise Drive	Bicycle Lane	Sunrise Drive from Whitfield Road to Weaver Dairy Road.
29	Umstead Drive	Bicycle Lane	Umstead Drive from the Estes Drive Extension to Airport Road (NC 86).
30	US 15-501 Corridor (Chapel Hill - Durham Blvd.)	Bicycle Lane	US 15-501 Corridor (Chapel Hill-Durham Blvd.) from the Old Durham-Chapel Hill Road to Academy Road (NC 751) in Durham.
31	US 15-501 South	Bicycle Lane	US 15-501 from 54 Bypass to the Chatham County line.
32	Weaver Dairy Road	Bicycle Lane	Weaver Dairy Road from NC 86 to Erwin Road.
33	Bolin Creek Bikeway	Bicycle Lane	This proposed off-road trail extends from the Chapel Hill Police Department on NC 86 along Bolin Creek,

34	Booker Creek Bikeway	Bicycle Lane	passes under East Franklin Street, and terminates at the Estes Drive Community Center.
35	NC 86	4' paved shoulders	This proposed off-road trail extends from Lakeshore Lane in the north to Pinehurst Drive in the south.
36	Old NC 10	4' paved shoulders	I-40 to US 70 Business
37	Old NC 86	bike lanes	NC 86 to US 70
38	Old NC 86	wide outside lanes	Old Fayetteville Rd. to Eubanks Rd.
39	Elizabeth Brady Rd.	bike lanes	Oakdale Dr. to US 70 Business
40	Western Bypass	wide outside lanes	US 70 Business to St. Mary's Rd.
41	New Hope Church Rd.	4' paved shoulders	US 70 Bypass to NC 57
42	Eubanks Rd.	bike lanes	NC 86 to Old NC 10
43	Estes Dr.	bike lanes	Old NC 86 to NC 86
44	Erwin Rd	bike lanes	US 15-501 to Greensboro St.
45	New Facility	bike lanes	Weaver Dairy Rd. to Cornwallis Rd.
46	Rogers Rd.	bike lanes	Seawell School Rd. to Homestead Rd.
47	Smith Level Rd.	4' paved shoulders	Homestead Rd. to Eubanks Rd.
48	Mt. Carmel Church Rd.	bike lanes	Morgan Creek Bridge to Rock Haven Rd.
49	Manning Dr.	bike lanes	Chatham Co. Line to Pittsboro Rd.
50	Raleigh Rd.	bike lanes	NC 54 Bypass to S. Columbia St.
55	Ephesus Church Rd.	bike lanes	S. Columbia St. to Burning Tree Rd.
56	Weaver Dairy Rd Ext.	bike lanes	US 15-501 to Farrington Rd.
57	Culbreth Rd.	bike lanes	Horace Williams property to NC 86
			Smith Level Rd. to US 15-501 South

**Northern Durham Parkway and Northwest/Northeast Loop
Ad Hoc Committee
September 12, 2002**

Recommendation

Based upon traffic considerations, environmental and community impacts, cost and the development of a logical highway network, the Northern Durham Parkway and Northwest/Northeast Loop Ad Hoc Committee on September 12, 2002 recommended that the Durham-Chapel Hill-Carrboro Transportation Advisory Committee include the following roadway improvements in northern (and eastern Durham) in the MPO's Long Range Transportation Plan:

1. Northwest Loop from I-85 to Roxboro Road terminating south of JFK Towers (4 lanes) – to be designed as a multi-modal transportation corridor providing for pedestrian, bicycle and transit improvements.
2. Northeast Loop from US 70 to I-85 (4 lanes) – to be designed as a multi-modal transportation corridor providing for pedestrian, bicycle and transit improvements.
3. East End Connector
4. I-85 widening from US 70 to Red Mill Road (6 lanes)
5. Roxboro Road widening from Duke Street to Goodwin Road (6 lanes)
6. Red Mill Road widening from I-85 to Treyburn (4 lanes)

Other improvements in North Durham in the Moderate Highway Network for the Long Range Transportation Plan include:

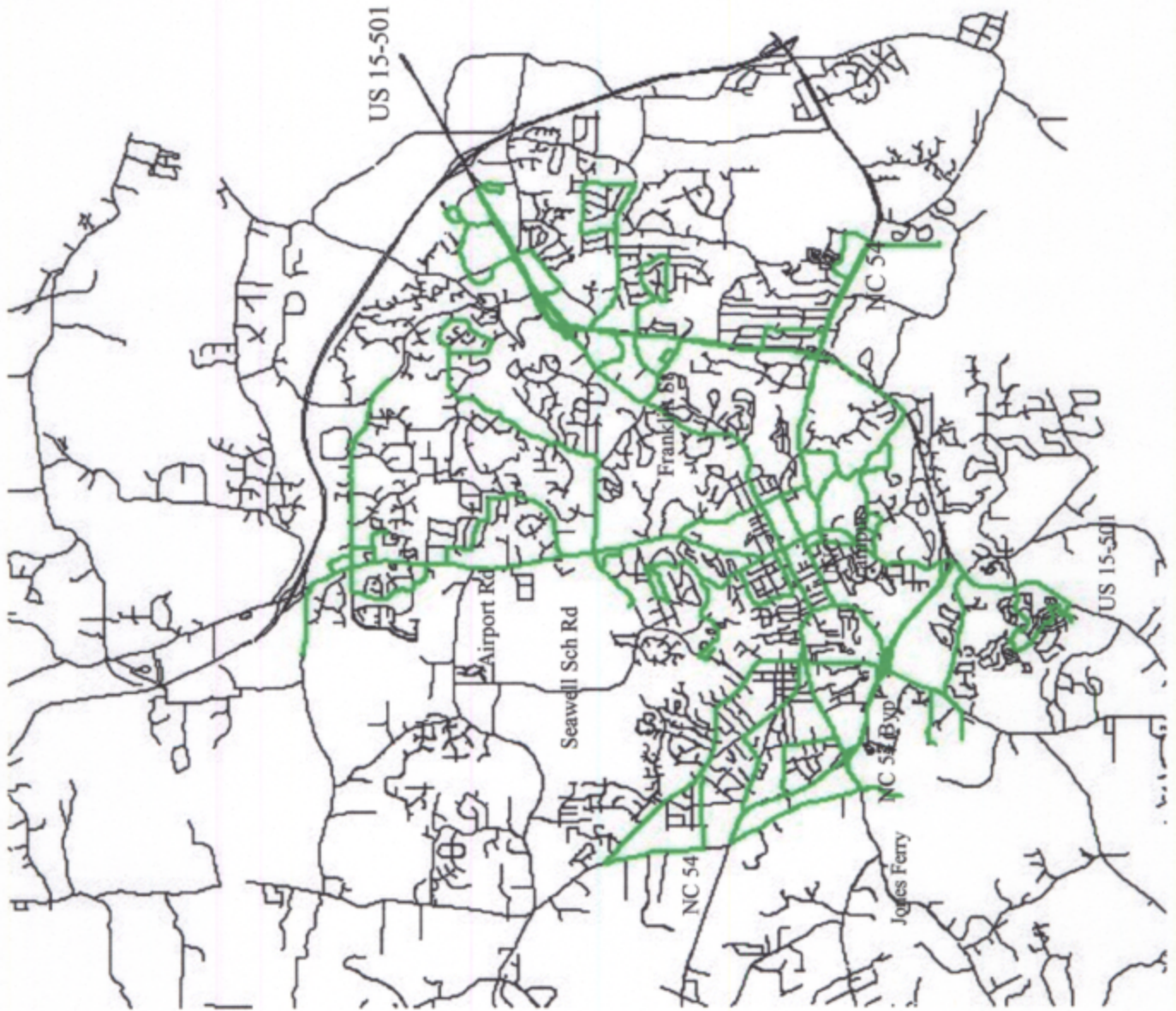
- a. Carver Street Extension to Old Oxford Road
- b. Alston Avenue Extension (3 lanes from Holloway to Old Oxford/Roxboro)
- c. Old Oxford Road (5 lanes from Roxboro to International)
- d. Hillandale Road widening from I-85 to Horton extension (5 lanes)
- e. Hillandale Road extension from near Horton Road to Guess Road

The Ad Hoc Committee also recommended that the following be considered as part of the Long Range Transportation Plan Update:

- a. East End Connector (6 lanes)
- b. US 70 from Lynn Road to Wake County line (6 lanes)
- c. NC 147 from EEC to I-40 (6 lanes)
- d. Limits of Old Oxford widening
- e. Limits of Hillandale Road widening

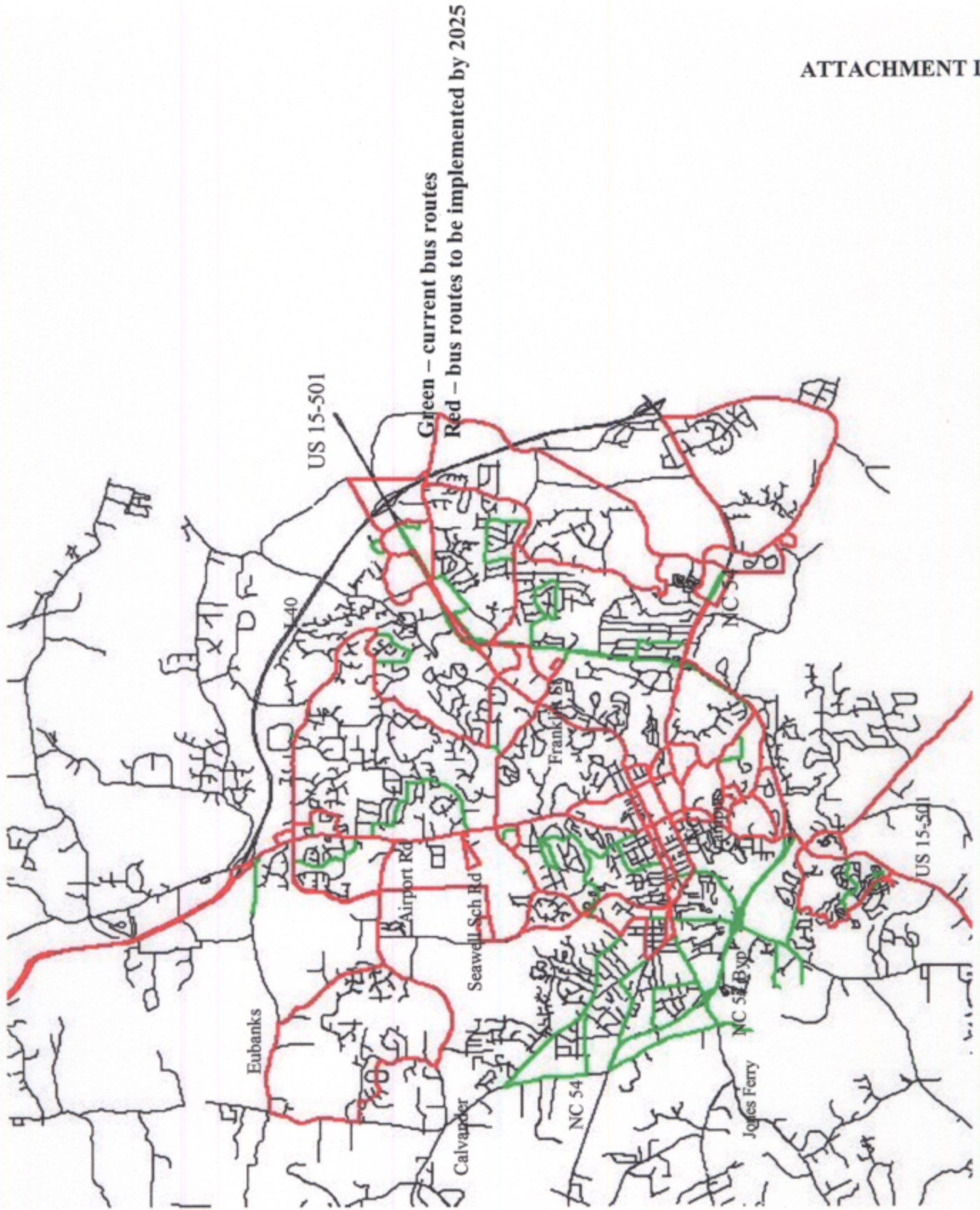
Current Local Bus Network

Green - current bus routes

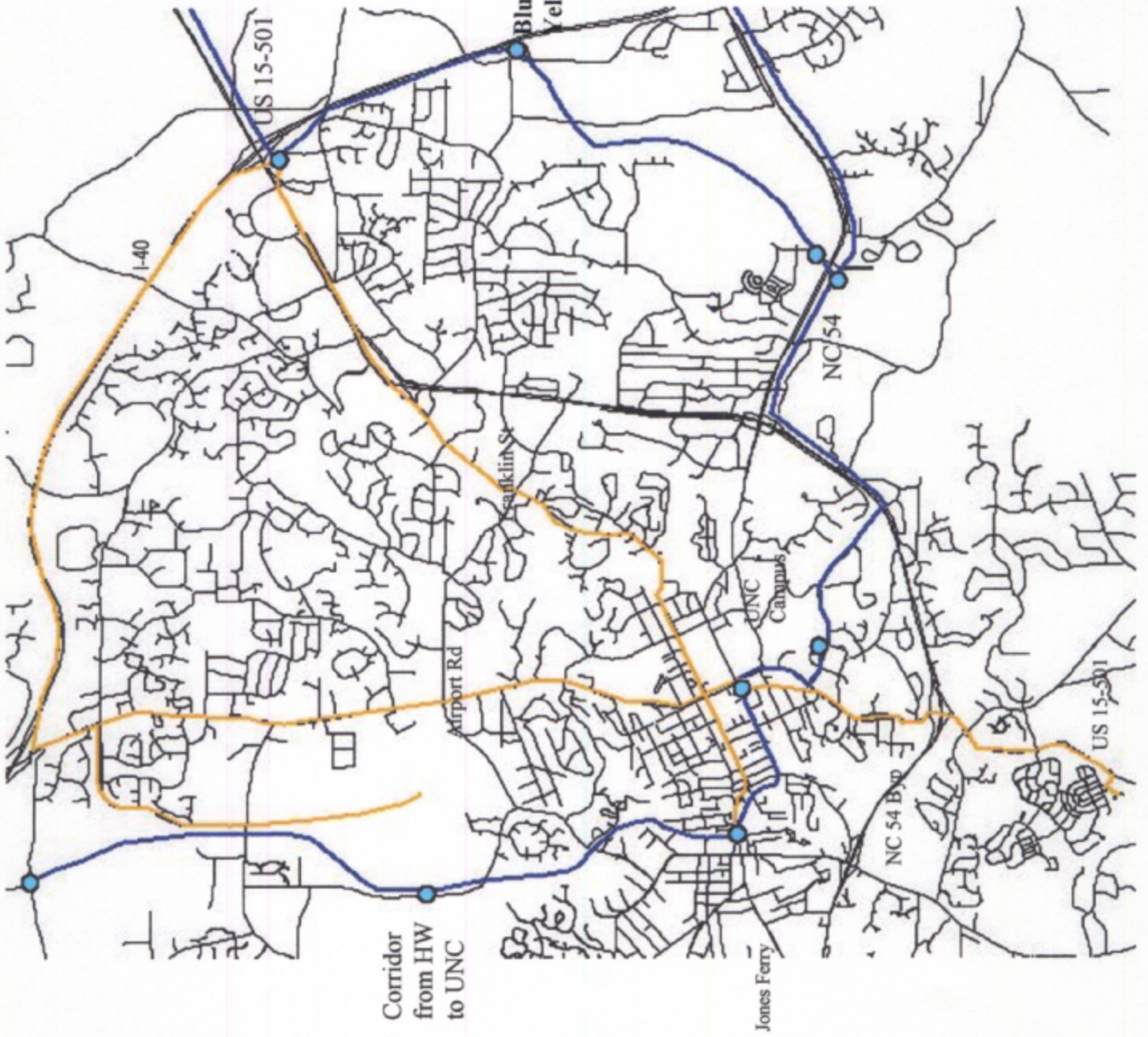


Proposed 2025 Local Bus Network

ATTACHMENT D



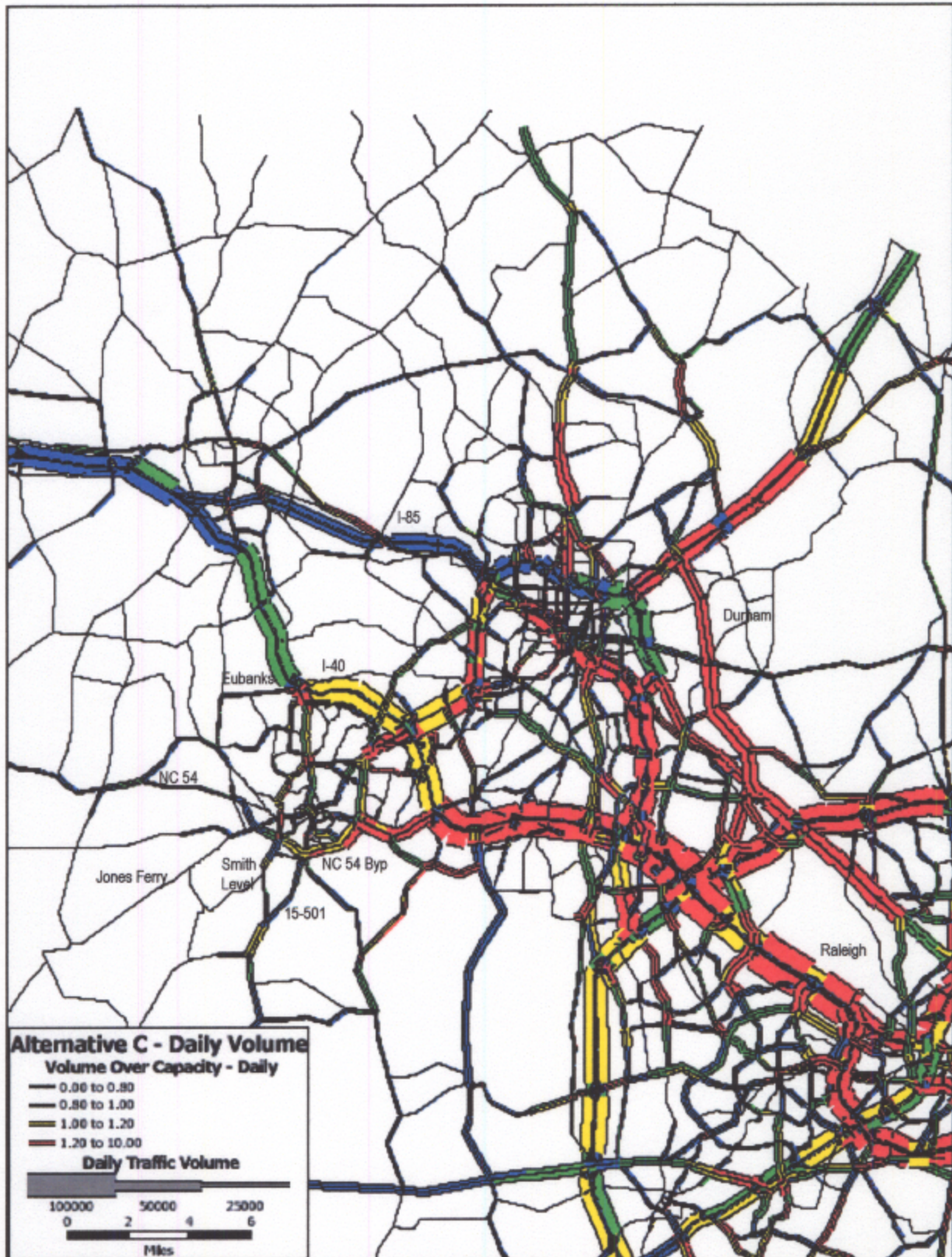
Proposed 2025 Fixed Guideway Routes



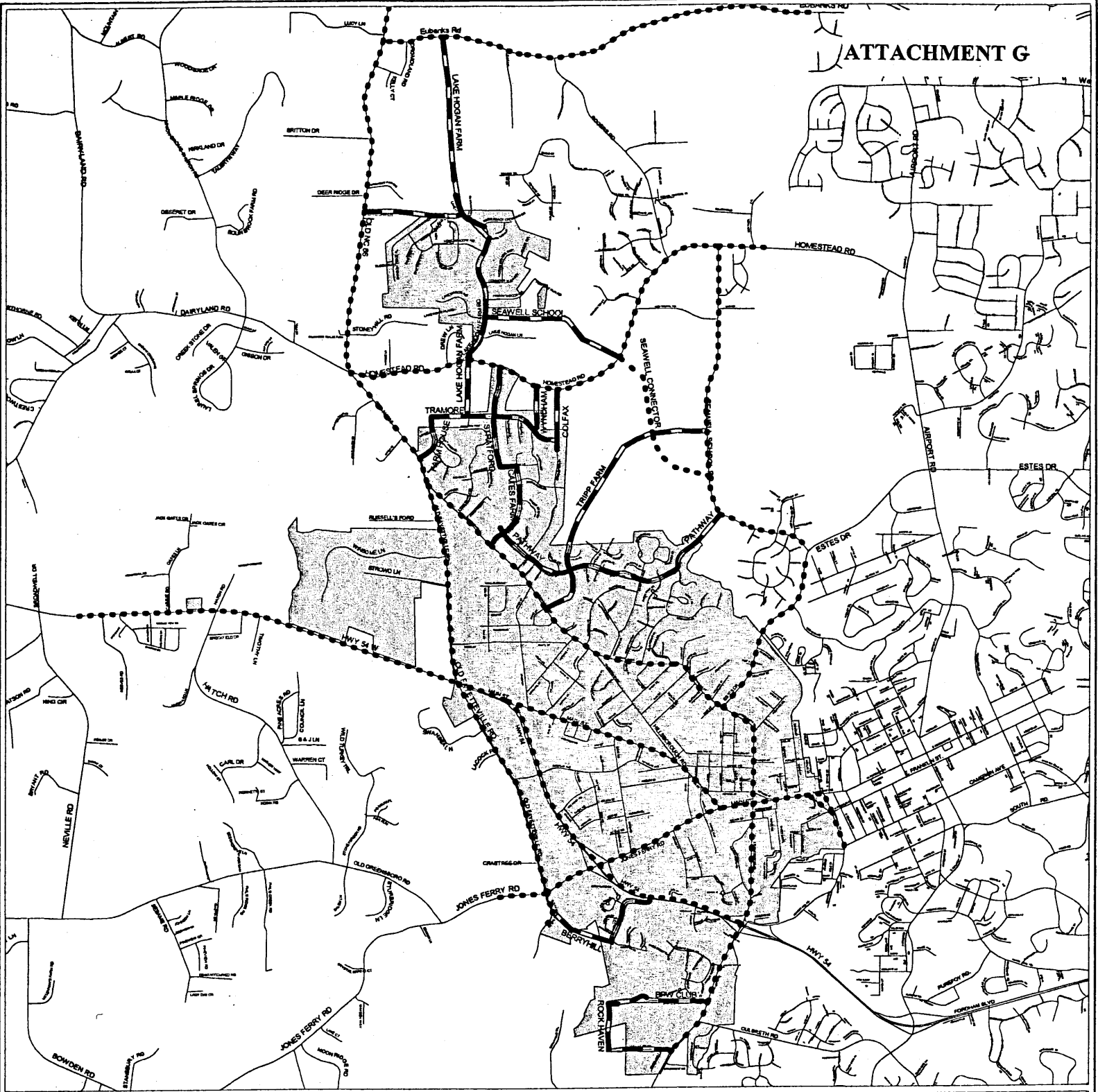
2025 Volume-Capacity Highway Map

Attachment F

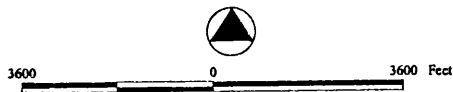
Blue and Green – under capacity in 2025
Yellow and Red – over capacity in 2025



ATTACHMENT G



Connector Roads



NC State Plane Coordinate System (NAD83)



TOWN OF CARRBORO
301 W. Main St.
Carrboro, NC 27510

27 September 2002
Ruth Haxton, Planning Department
918-7328

- Text Street Names
- Streets
- Connector Roads
- Connector Road
- Thoroughfare
- Town of Carrboro

THIS MAP IS NOT A CERTIFIED SURVEY AND IS FOR REFERENCE ONLY

The requestor must be aware of data conditions and ultimately bear responsibility for the appropriate use of the information with respect to possible errors, original map scale, collection methodology, currency of data, and other conditions specific to the data.

TRANSPORTATION ADVISORY BOARD

RECOMMENDATION

September 19, 2002

SUBJECT: REVIEW OF 2025 LONG-RANGE TRANSPORTATION PLAN

Motion: The Transportation Advisory Board (TAB) provides the following comments on the 2025 long-range transportation plan:

1. Transit improvements should be implemented prior to pursuing roadway expansions, including construction of HOV lanes.
2. Corrections should be made to the transit model network to more accurately reflect local and fixed guideway transit impacts.
3. A proposed high-capacity transit route currently runs from US 15-501/Franklin Street from I-40 to the Carrboro Town limits. This route should be extended into Carrboro.
4. Projects from the Town of Carrboro's connector roads plan should be added to the regional road network. These additions include the Seawell Connector, the connector between Lake Hogan Farm Road and Homestead Road, and the extensions of Pathway Drive, Tripp Farm Road, and Lake Hogan Farm Road.

Moved: Chris van Hasselt; Second: Andreas Hay; VOTE: Ayes (All Present), Noes (None)

CHRIS VAN HASSELT (XOM)

TAB Chair

9 / 26 /02

DATE