

**AN ORDINANCE AMENDING CHAPTER 6 OF THE CARRBORO TOWN  
CODE TO CHANGE THE PARKING RESTRICTIONS ON A PORTION OF  
SWEET BAY PLACE**

THE BOARD OF ALDERMEN OF THE TOWN OF CARRBORO ORDAINS:

Section 1. Article IV of Chapter 6, Section 6-19 (b) of the Carrboro Town Code is amended by adding a new subsection (7) that reads as follows:

(7) Parking for not more than two hours, between 7 a.m. and 5:30 p.m.:

(a) The east side of Sweet Bay Place from its intersection with Roberson Street to a point 570 feet south of the Roberson Street intersection.

Section 2. Article IV of Chapter 6, Section 6-19 (b) (1) of the Carrboro Town Code, indicating locations where parking is not allowed at any time, is amended by changing subsections (dd) and (ee) to reads as follows:

(dd) The west side ~~Both sides~~ of Sweet Bay Place from its intersection with Roberson Street to a point 570 ~~680~~ feet south of the Roberson Street intersection.

(ee) The east side of Sweet Bay Place from the point 570 ~~680~~ feet south of the Roberson Street intersection to its intersection with Red Sunset Place.

Section 3. Article III of Chapter 6, Section 6-16(b) of the Carrboro Town Code is amended by adding Roberson Street to the list of streets for which a twenty (20) mile per hour speed limit is established and removing Roberson Street from the list of streets for which a twenty-five (25) mile per hour speed limit is established.

Section 4. All provisions of any town code ordinance in conflict with this ordinance are repealed.

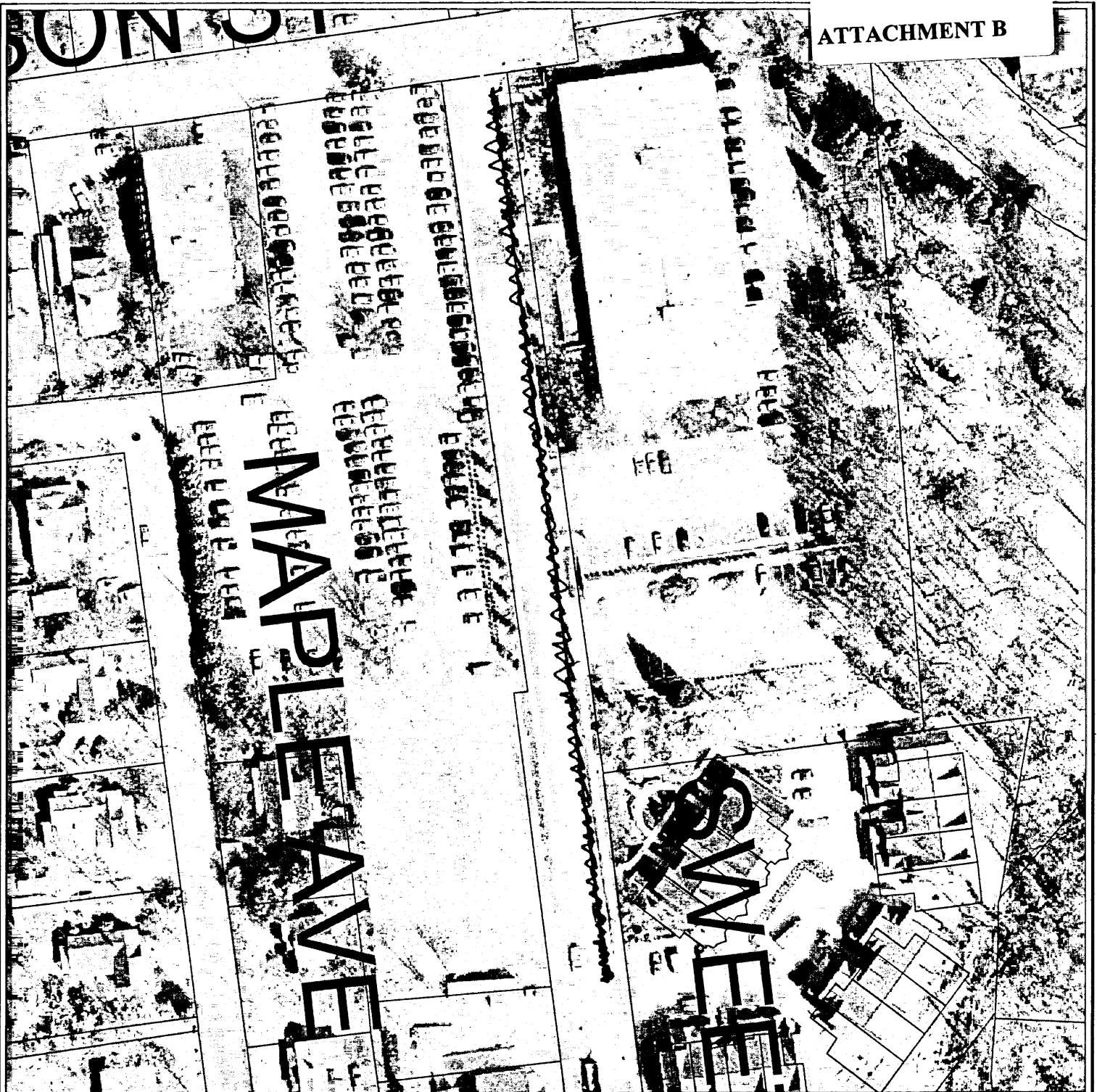
Section 5. This ordinance shall become effective upon adoption.

The foregoing ordinance, having been submitted to a vote, received the following vote and was duly adopted this \_\_\_\_\_ day of \_\_\_\_\_, 2003.

Ayes:

Noes:

Absent or Excused:



## Sweet Bay Place - On-Street Parking



NC State Plane Coordinate System (NAD83)





TOWN OF CARRBORO  
301 W. Main St.  
Carrboro, NC 27510

4 April 2008  
Dale McKeel, Planning Department  
919-739-2229

THIS MAP IS NOT A CERTIFIED SURVEY AND IS FOR REFERENCE ONLY

The requester must be aware of data conditions and ultimately bear responsibility for the appropriate use of the information with respect to possible errors, original map scale, collection methodology, currency of data, and other conditions specific to the data.

- Hydrant83.shp
- Text Street Names
-  Carrboro City Limits
-  Properties