

**A RESOLUTION FOR RECEIVING AN UPDATE ON THE
TOWN'S GREENWAY PLANNING ACTIVITIES
Resolution No. 112/2008-09**

WHEREAS, the Carrboro Board of Aldermen, in 2006, adopted the Recreation and Parks Master Plan update that includes greenways; and

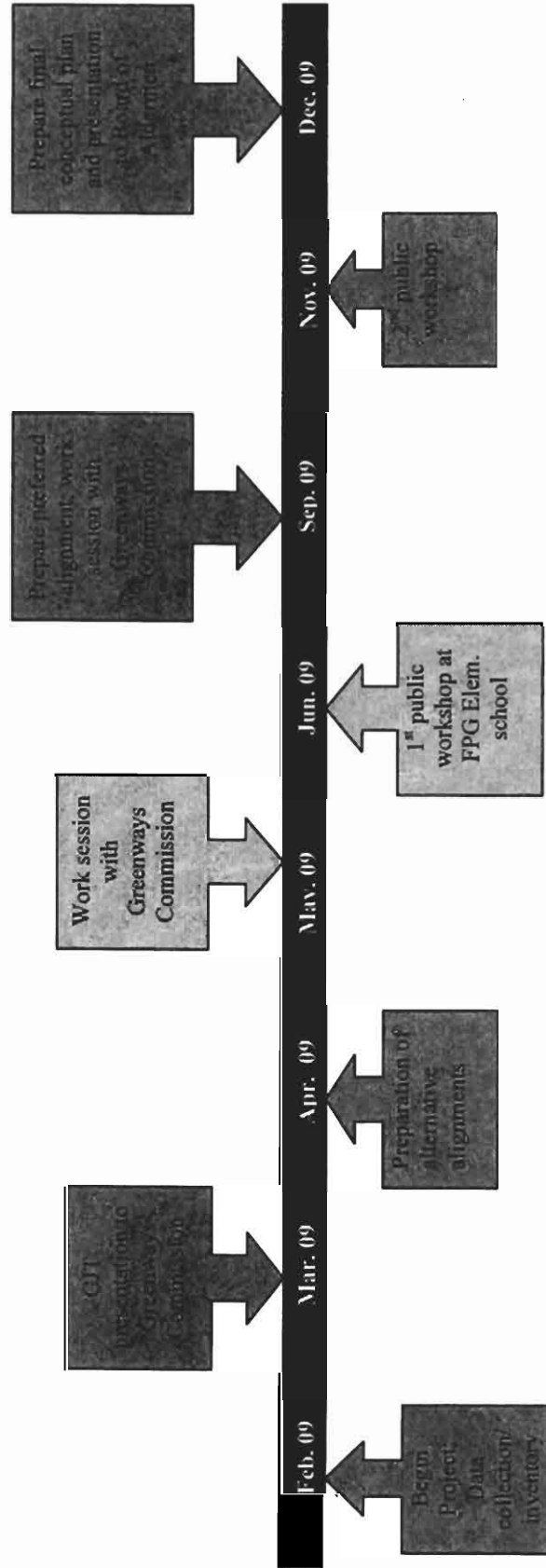
WHEREAS, the Carrboro Board of Aldermen support a network of greenways throughout the Town; and

WHEREAS, the Town has been allocated funding for greenway planning from the Durham-Chapel Hill-Carrboro Metropolitan Planning Organization; and

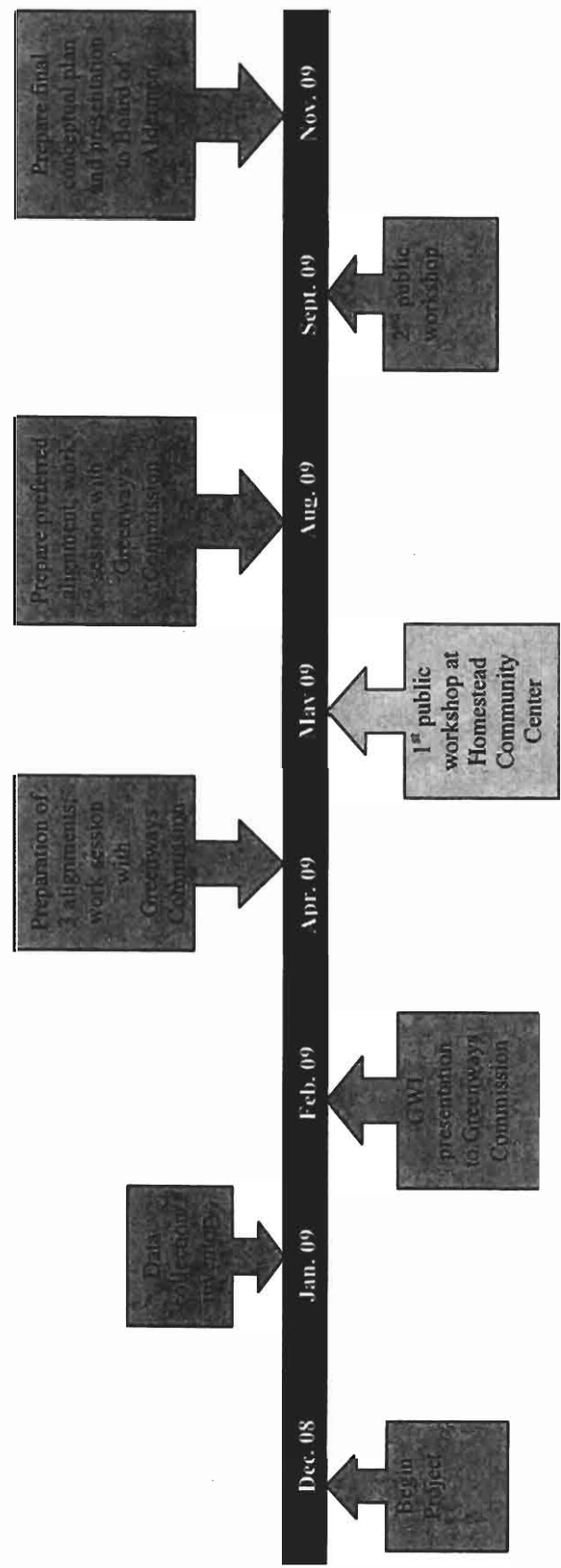
WHEREAS, the Town has allocated funds from the General Obligation Bond for the purpose of greenway planning.

NOW THEREFORE BE IT RESOLVED by the Carrboro Board of Aldermen that the Aldermen receive this update and support the Town's greenway planning activities.

Morgan Creek Greenway Time Line



Bolin Creek Greenway Time Line

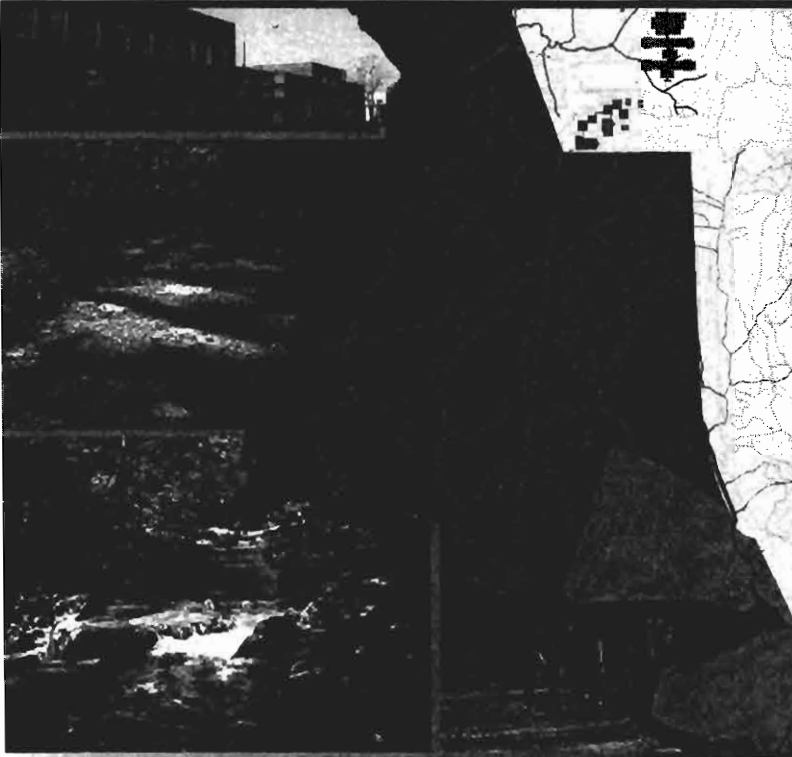




ATTACHMENT C-1
MAY 26, 2009
4:30-7:30 PM
Drop in & help shape the future of Carrboro!

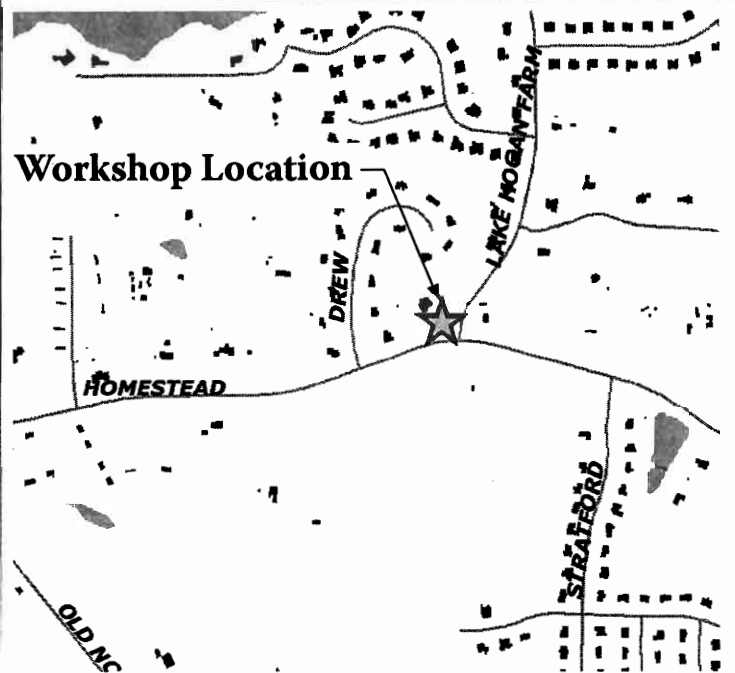
TOWN OF CARRBORO, NC

PUBLIC WORKSHOP *for* the **BOLIN CREEK GREENWAY**



Workshop Location:
The Homestead Community Center
600 Homestead Rd., Chapel Hill

- Drop in anytime during the workshop to talk with your neighbors, greenway commission members, town staff, and project consultants about greenway planning and design in Carrboro.
- Provide input and learn about the Bolin Creek Greenway Concept Plan. Study area extends from Estes Drive to Homestead Road, and from the Lake Hogan Farms Trail north, following Jones Creek.
- Getting there: from Rogers Road, go west on Homestead Road. Community center will be on your right after Lake Hogan Farms Road. From Hillsborough Road, go north on Old 86, turn right onto Homestead Road. Building will be on your left.




Contact Info: Adena Messinger, Town of Carrboro; 919-918-7329; amessinger@townofcarrboro.org



Town of Carrboro, NC

PUBLIC WORKSHOP

for the **Morgan Creek Greenway**



JUNE 15TH, 2009
4:30 to 7:00 pm
*Drop in & help shape the
future of Carrboro*



Workshop Location:
**Frank Porter Graham
Elementary School**
Media Center
101 Smith Level Road, Carrboro NC

- ☀ The workshop is open to the public to meet and discuss with your neighbors, greenway commission members, town staff and project consultants about the proposed Morgan Creek Greenway project.
- ☀ The public is invited to provide input and learn about the proposed Morgan Creek Greenway. The study area extends from University Lake Park to Smith Level Road.
- ☀ Getting there: Frank Porter Graham Elementary School is off of Smith Level Road immediately south of NC 54. Parking is available at the end of the driveway.

