

A RESOLUTION AUTHORIZING EXECUTION OF A SUPPLEMENTAL AGREEMENT AND PROFESSIONAL SERVICES AGREEMENT AMENDMENT TO PREPARE A FEASIBILITY STUDY FOR A CONNECTOR TRAIL NEAR THE MORGAN CREEK GREENWAY

Resolution No. 33/2009-10

WHEREAS, on March 20, 2008, the Town of Carrboro entered into a Municipal Agreement with the North Carolina Department of Transportation (NCDOT) for the planning, environmental study, and preliminary engineering for the Morgan Creek Greenway; and

WHEREAS, the Town subsequently entered into a professional services agreement with the consulting firm Coulter Jewell Thames, PA, to prepare a conceptual plan for the Morgan Creek Greenway; and

WHEREAS, the Town has planned to conduct a feasibility study to explore greenway route alternatives to connect the Westbrook Drive area with the BPW Club Road area and Carrboro High School, and thus serve as a connector trail to the Morgan Creek Greenway; and

WHEREAS, the Durham-Chapel Hill-Carrboro Metropolitan Planning Organization adopted the 2006-2012 Metropolitan Transportation Improvement Program on August 10, 2005, which included the feasibility study in its regional priority list; and

WHEREAS, NCDOT has prepared a draft Supplemental Agreement, amending the Municipal Agreement to expand the scope of the work to include the feasibility study; and


WHEREAS, the Supplemental Agreement provides for NCDOT to allocate \$4,000 of federal Surface Transportation Program-Direct Attributable (STP-DA) funding for the feasibility study, and for the Town to allocate a 20% local match, estimated to be \$1,000, to meet the total estimated project cost of \$5,000; and

WHEREAS, the Supplemental Agreement provides that the Town is responsible for the feasibility study;

NOW, THEREFORE BE IT RESOLVED by the Carrboro Board of Aldermen that:

1. The Town Manager is hereby authorized to sign and execute the Supplemental Agreement with the North Carolina Department of Transportation;
2. The Town Manager is hereby authorized to sign an amendment to the professional services agreement with Coulter Jewell Thames to carry out the feasibility study.

This is the 20th day of October in the year 2009.



TOWN OF CARRBORO
301 W. Main St.
Carrboro, NC 27510



Created Sept. 18, 2009

0 325 650 1,300
Feet
NC State Plane Coordinate System (NAD83)

THIS MAP IS NOT A CERTIFIED SURVEY
NO RELIANCE MAY BE PLACED IN ITS ACCURACY
The Town of Carrboro assumes no liability for damages caused by
inaccuracy in this map or supporting data and makes no warranty,
expressed or implied, as to the accuracy of the information presented.
The fact of distribution does not constitute such a warranty.

Morgan Creek Greenway Project Area

Legend

-  Morgan Creek
-  Morgan Creek Greenway (potential conceptual alignment)

