

**AN ORDINANCE AMENDING CHAPTER 6 OF THE CARRBORO TOWN
CODE TO ESTABLISH BIKEWAYS DESIGNATED BY SHARED LANE
MARKINGS AND THE ROBERSON BIKE PATH**

THE BOARD OF ALDERMEN OF THE TOWN OF CARRBORO ORDAINS:

Section 1. Article VIII of Chapter 6, Section 6-34(2), of the Carrboro Town Code is amended by adding a new subsection:

- (f) The Roberson bikepath between Purple Leaf Place and Wesley Street (Amend. 11/16/10)

Section 2. Article VIII of Chapter 6, Section 6-34(3), of the Carrboro Town Code is amended by adding two new subsections:

- (b) Hargraves Street from Brewer Lane to Wesley Street (Amend. 11/16/10)
- (c) Wesley Street (Amend. 11/16/10)

Section 3. All provisions of any town ordinance in conflict with this ordinance are repealed.

Section 4. This ordinance shall become effective upon adoption.

Article VIII

BICYCLES
(Amend. 3/10/92)Section 6-34 Establishment of Bikeways

The following areas are established as bikeways and the manager shall place or cause to be placed appropriate signs or other markings designating these bikeways:

- (1) Bikelanes are established in the following areas:
 - a. A 6-foot strip along the outside edge of the roadway on both sides of North Greensboro Street from E. Poplar Avenue to Hillsborough Road.
 - b. A 6-foot strip along the outside edge of the roadway on both sides of Jones Ferry Road from Davie Road to Greensboro St.
 - c. A 4-foot strip along the outside edge of the roadway on both sides of Weaver Street from North Greensboro Street to West Main Street.
 - d. ~~A 3-foot strip along the southern edge of the roadway of East Poplar Avenue from Main Street to North Greensboro Street. (Deleted: 3/2/04)~~
 - e. A 5-foot strip along the outside edge of the roadway on both sides of West Poplar Avenue from NC 54 bypass to Main Street.
 - f. A 5-foot strip along the outside edge of the roadway on both sides of the entire length of Fidelity Street.
 - g. A 6-foot strip along the outside edge of the roadway on both sides of Hillsborough Road from Main Street to Lorraine Street.
 - h. A 6-foot strip along the outside edge of the roadway on both sides of Main Street from Hillsborough Road to James Street.
 - i. A 6-foot strip along the outside edge of the roadway on both sides of BPW Club Road. (Amend. 6/20/2006)
 - j. A 5-foot strip along the outside edge of the roadway on both sides of Pathway Drive. (Amend. 6/20/2006)
 - k. A 6-foot strip along the outside edge of the roadway on both sides of Stratford Drive from Homestead Road to Autumn Drive. (Amend. 6/23/98)

- l. A 6-foot strip along the outside edge of the roadway on both sides of Autumn Drive from Stratford Drive to Cates Farm Road. (Amend. 6/23/98)
 - m. A 6-foot strip along the outside edge of the roadway on both sides of Cates Farm Road from Autumn Drive to Hillsborough Road. (Amend. 6/23/98)
 - n. A 6-foot strip along the outside edge of the roadway on both sides of Farm House Drive (Amend. 6/20/2006)
 - o. A 6-foot strip along the outside edge of the roadway on both sides of Old Fayetteville Road from Hillsborough Road to a point 350 feet south of Strowd Lane (Amend. 6/20/2006)
 - p. A 6-foot strip along the outside edge of the roadway on both sides of Old NC 86 from Hillsborough Road to Farm House Drive (Amend. 6/20/2006)
 - q. A 6-foot strip along the outside edge of the roadway on both sides of Lake Hogan Farm Road (Amend. 6/20/2006)
 - r. A 6-foot strip along the outside edge of the roadway on both sides of Hogan Hills Road (Amend. 6/20/2006)
 - s. A 6-foot strip along the outside edge of the roadway on both sides of Tar Hill Drive (Amend. 6/20/2006)
 - (t) A 6-foot strip along the outside edge of the roadway on the east side of Old Fayetteville Road, between Jones Ferry Road and West Poplar Ave. (Amend. 5/20/2008)
 - (u) A 6-foot strip along the outside edge of both sides of Rock Haven Road. (Amend. 6/16/09)
- (2) The following areas are established as bikepaths:
- a. The Libba Cotten bikepath between Roberson Street and Merritt Mill Road.
 - b. The Frances Lloyd Shetley bikepath between Elm Street and North Greensboro Street. (Amend. 10/28/97)
 - c. The PTA bikepath between Main Street and Carr Street (Amend. 6/20/2006)
 - d. The Horne Hollow bikepath beginning at Autumn Drive and extending south approximately 480 feet (Amend. 6/20/2006)

- e. The Bolin Creek Greenway trail beginning at Lake Hogan Farm Road and extending approximately 2470 feet to the east and approximately 3050 feet to the west (Amend. 6/20/2006)

Section 6-35 Direction of Travel

Except for bikepaths, all bikeways shall carry bicycle traffic only in the direction of the nearest adjacent traffic lane. Traffic may proceed in both directions along the Libba Cotten bikepath, subject to the remaining provisions of this article.

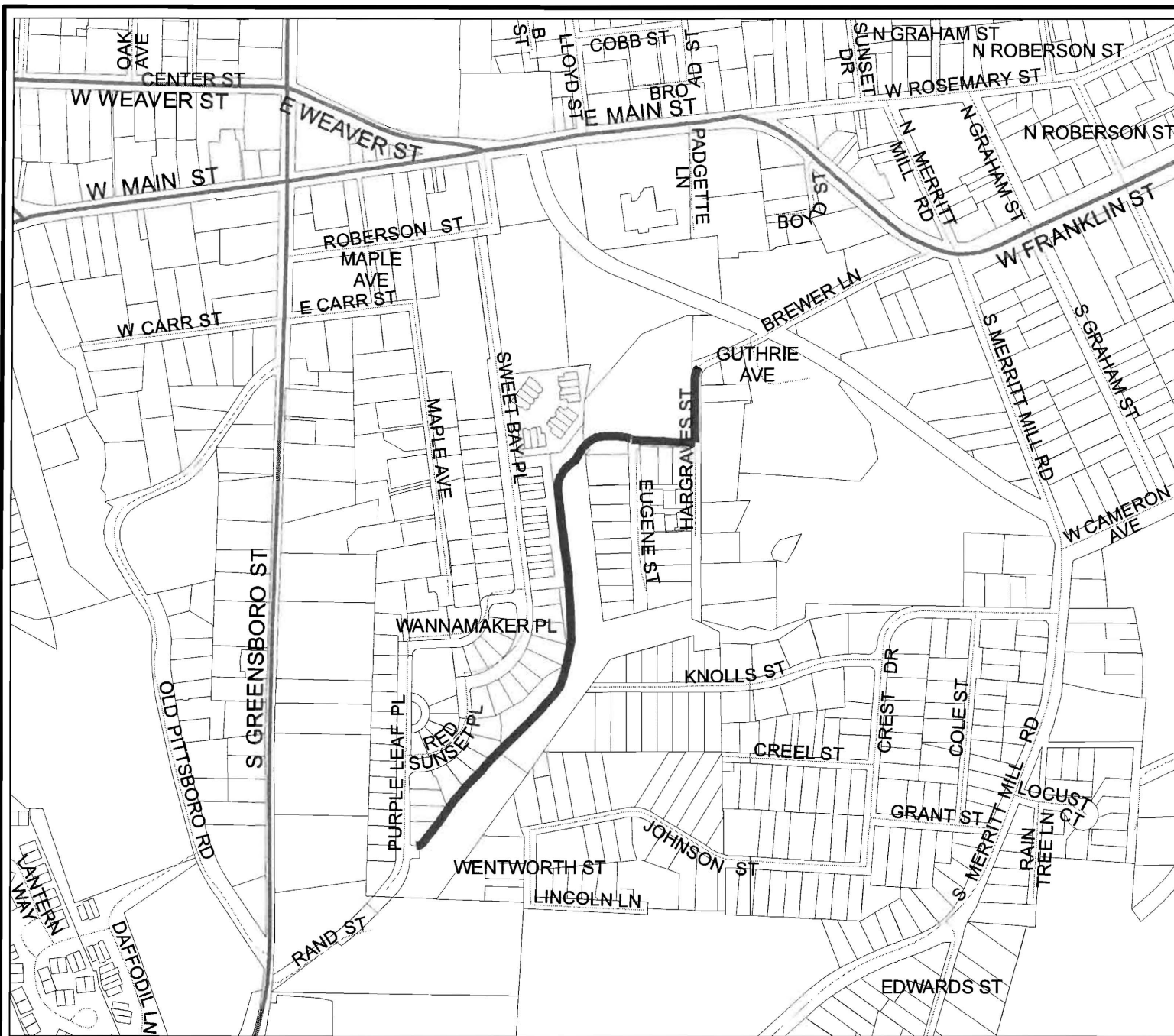
Section 6-36 Restrictions Upon Use of Bikeways By Motor Vehicles

- (1) No person may drive a motor vehicle upon or across a bikeway except at the intersections of streets or driveways, or buses loading or unloading passengers at bus stops.
- (2) Prohibitions against parking in bikelanes are contained in Section 6-18 (a)(14) of this code.

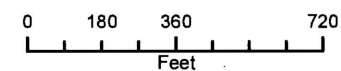
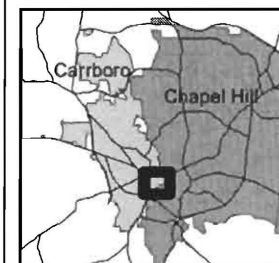
Section 6-37 Shared Usage By Bicyclists and Pedestrians

While roadways are provided primarily for the safety and convenience of motor vehicles, sidewalks are provided primarily for the safety and convenience of pedestrians, and bikeways are provided primarily for the safety and convenience of bicycles, it is recognized that in many instances such facilities may be shared. Where these facilities are shared, pedestrians and bicyclists shall exercise extreme caution and the following regulations shall apply:

- (1) When using bikepaths where there is no designated pedestrian area, pedestrians shall walk as far to the right as practicable, shall walk no more than two abreast, and shall exercise due care. Bicyclists shall give an audible signal before passing a pedestrian on a bikepath where there is no designated pedestrian area.
- (2) When using those sidewalks where bicycle traffic is permitted, bicyclists shall not exceed seven miles per hour; shall yield the right-of-way to pedestrians; and, when passing pedestrians from the rear, shall pass only on the left and only after giving an audible warning to such pedestrians; and shall not ride on any sidewalk in such a way as to endanger pedestrians.
- (3) When using a roadway, bicyclists shall ride as far to the right as practicable, exercising due care when passing a standing vehicle or one proceeding in the same direction.
- (4) Persons riding bicycles upon a roadway, sidewalk, or bikeway shall ride single file, when to do otherwise would obstruct traffic or create a hazard. In no case should there be more than two bicycles riding abreast.
- (5) The area along the north side of East Poplar Avenue shall be a pedestrian lane, and no person may ride, drive or park any vehicle (including a bicycle) upon such pedestrian lane.



Additional Shared Lane Markings and Roberson Bikepath



**THIS MAP IS NOT A CERTIFIED SURVEY
NO RELIANCE MAY BE PLACED IN ITS
ACCURACY**

The Town of Carrboro assumes no liability for damages caused by inaccuracies in this map or supporting data and makes no warranty, expressed or implied, as to the accuracy of the information presented. The fact of distribution does not constitute such a warranty.



TOWN OF CARRBORO
301 W. Main St.
Carrboro, NC 27510

Printed Oct. 19, 2010